

**Morrinsville**

# STEM (Standard Tree Evaluation Method) Assessment

## Tree Evaluation Score Sheet



Existing Tree Number: 1  
 Name of Tree: Liquidambar styraciflua (Liquidamber)  
 Property Address: Maungakawa Road, RD 4, Morrinsville 3374  
 Legal Description: Lot 2 DP 404660  
 Assessment: 41240  
 Parcel: 41236

### Condition Evaluation

Points	3	9	15	21	27	Score
Form	Poor	Moderate	Good	Very good	Specimen	15
Occurrence	Predominant	Common	Infrequent	Rare	Very Rare	9
Vigour/Vitality	Poor	Some	Good	Very good	Excellent	15
Function	Minor	Useful	Important	Significant	Major	9
Age (years)	10+	20+	40+	80+	100+	15
<b>Subtotal:</b>						<b>63</b>

### Amenity Evaluation

Points	3	9	15	21	27	Score
Stature (m)	3 to 8	9 to 14	15 to 20	21 to 26	27+	21
Visibility (km)	0.5	1	2	4	8	9
Proximity	Forest	Parkland	Group 10+	Group 3+	Solitary	15
Role	Minor	Moderate	Important	Significant	Major	9
Climate	Minor	Moderate	Important	Significant	Major	3
<b>Subtotal:</b>						<b>57</b>

### Notability Evaluation

Points	3	9	15	21	27	Score
Feature	Local	District	Regional	National	International	0
Form	Local	District	Regional	National	International	0
Age 100+	Local	District	Regional	National	International	0
Association	Local	District	Regional	National	International	0
Commemoration	Local	District	Regional	National	International	0
Remnant	Local	District	Regional	National	International	0
Relict	Local	District	Regional	National	International	0
Source	Local	District	Regional	National	International	0
Rarity	Local	District	Regional	National	International	0
Endangered	Local	District	Regional	National	International	0
<b>Subtotal:</b>						<b>0</b>

**Total Points** **120**

**Notability Comments:** **Note:** Only trees with particular values are awarded points under the notability evaluation criteria.

- General Comments**
- Height (in metres): 21
  - Canopy Spread (in metres): 20
  - GBH (Girth at Breast Height in metres): 3.6



Picture Reference: 1j



# STEM (Standard Tree Evaluation Method) Assessment

## Tree Evaluation Score Sheet



Existing Tree Number: 1  
 Name of Tree: Phoenix canariensis (Phoenix Palm)  
 Property Address: Maungakawa Road, RD 4, Morrinsville 3374  
 Legal Description: Lot 2 DP 404660  
 Assessment: 41241  
 Parcel: 41237

### Condition Evaluation

Points	3	9	15	21	27	Score
Form	Poor	Moderate	Good	Very good	Specimen	15
Occurrence	Predominant	Common	Infrequent	Rare	Very Rare	15
Vigour/Vitality	Poor	Some	Good	Very good	Excellent	15
Function	Minor	Useful	Important	Significant	Major	9
Age (years)	10+	20+	40+	80+	100+	21
<b>Subtotal:</b>						<b>75</b>

### Amenity Evaluation

Points	3	9	15	21	27	Score
Stature (m)	3 to 8	9 to 14	15 to 20	21 to 26	27+	15
Visibility (km)	0.5	1	2	4	8	9
Proximity	Forest	Parkland	Group 10+	Group 3+	Solitary	15
Role	Minor	Moderate	Important	Significant	Major	9
Climate	Minor	Moderate	Important	Significant	Major	3
<b>Subtotal:</b>						<b>51</b>

### Notability Evaluation

Points	3	9	15	21	27	Score
Feature	Local	District	Regional	National	International	0
Form	Local	District	Regional	National	International	0
Age 100+	Local	District	Regional	National	International	0
Association	Local	District	Regional	National	International	0
Commemoration	Local	District	Regional	National	International	0
Remnant	Local	District	Regional	National	International	0
Relict	Local	District	Regional	National	International	0
Source	Local	District	Regional	National	International	0
Rarity	Local	District	Regional	National	International	0
Endangered	Local	District	Regional	National	International	0
<b>Subtotal:</b>						<b>0</b>

**Total Points** **126**

**Notability Comments:** **Note:** Only trees with particular values are awarded points under the notability evaluation criteria.

- General Comments**
- Height (in metres): 18.5
  - Canopy Spread (in metres): 8
  - GBH (Girth at Breast Height in metres): 3.7



Picture Reference: 1f



# STEM (Standard Tree Evaluation Method) Assessment

## Tree Evaluation Score Sheet



Existing Tree Number: 1  
 Name of Tree: Abies alba (Silver Fir)  
 Property Address: Maungakawa Road, RD 4, Morrinsville 3374  
 Legal Description: Lot 2 DP 404660  
 Assessment: 41240  
 Parcel: 41236

### Condition Evaluation

Points	3	9	15	21	27	Score
Form	Poor	Moderate	Good	Very good	Specimen	15
Occurrence	Predominant	Common	Infrequent	Rare	Very Rare	15
Vigour/Vitality	Poor	Some	Good	Very good	Excellent	15
Function	Minor	Useful	Important	Significant	Major	9
Age (years)	10+	20+	40+	80+	100+	21
<b>Subtotal:</b>						<b>75</b>

### Amenity Evaluation

Points	3	9	15	21	27	Score
Stature (m)	3 to 8	9 to 14	15 to 20	21 to 26	27+	15
Visibility (km)	0.5	1	2	4	8	9
Proximity	Forest	Parkland	Group 10+	Group3+	Solitary	21
Role	Minor	Moderate	Important	Significant	Major	15
Climate	Minor	Moderate	Important	Significant	Major	3
<b>Subtotal:</b>						<b>63</b>

### Notability Evaluation

Points	3	9	15	21	27	Score
Feature	Local	District	Regional	National	International	0
Form	Local	District	Regional	National	International	0
Age 100+	Local	District	Regional	National	International	0
Association	Local	District	Regional	National	International	0
Commemoration	Local	District	Regional	National	International	0
Remnant	Local	District	Regional	National	International	0
Relict	Local	District	Regional	National	International	0
Source	Local	District	Regional	National	International	0
Rarity	Local	District	Regional	National	International	0
Endangered	Local	District	Regional	National	International	0
<b>Subtotal:</b>						<b>0</b>

**Total Points** **138**

**Notability Comments:** **Note:** Only trees with particular values are awarded points under the notability evaluation criteria.

- General Comments**
- Height (in metres): 19
  - Canopy Spread (in metres): 19
  - GBH (Girth at Breast Height in metres): 3.05

Picture Reference: 1i



# STEM (Standard Tree Evaluation Method) Assessment

## Tree Evaluation Score Sheet



Existing Tree Number: 1  
 Name of Tree: Castanea sativa (Sweet Chestnut)  
 Property Address: Maungakawa Road, RD 4, Morrinsville 3374  
 Legal Description: Lot 2 DP 404660  
 Assessment: 41241  
 Parcel: 41237

### Condition Evaluation

Points	3	9	15	21	27	Score
Form	Poor	Moderate	Good	Very good	Specimen	9
Occurrence	Predominant	Common	Infrequent	Rare	Very Rare	9
Vigour/Vitality	Poor	Some	Good	Very good	Excellent	9
Function	Minor	Useful	Important	Significant	Major	9
Age (years)	10+	20+	40+	80+	100+	27
<b>Subtotal:</b>						<b>63</b>

### Amenity Evaluation

Points	3	9	15	21	27	Score
Stature (m)	3 to 8	9 to 14	15 to 20	21 to 26	27+	21
Visibility (km)	0.5	1	2	4	8	9
Proximity	Forest	Parkland	Group 10+	Group 3+	Solitary	15
Role	Minor	Moderate	Important	Significant	Major	15
Climate	Minor	Moderate	Important	Significant	Major	9
<b>Subtotal:</b>						<b>69</b>

### Notability Evaluation

Points	3	9	15	21	27	Score
Feature	Local	District	Regional	National	International	0
Form	Local	District	Regional	National	International	0
Age 100+	Local	District	Regional	National	International	9
Association	Local	District	Regional	National	International	0
Commemoration	Local	District	Regional	National	International	0
Remnant	Local	District	Regional	National	International	0
Relict	Local	District	Regional	National	International	0
Source	Local	District	Regional	National	International	0
Rarity	Local	District	Regional	National	International	0
Endangered	Local	District	Regional	National	International	0
<b>Subtotal:</b>						<b>9</b>

**Total Points** **141**

**Notability Comments:** **Note:** Only trees with particular values are awarded points under the notability evaluation criteria.

- General Comments**
- Height (in metres): 16
  - Canopy Spread (in metres): 21
  - GBH (Girth at Breast Height in metres): 4.35



Picture Reference: 1b



# STEM (Standard Tree Evaluation Method) Assessment

## Tree Evaluation Score Sheet



Existing Tree Number: 1  
 Name of Tree: Sequoia sempervirens (Redwoods)  
 Property Address: Maungakawa Road, RD 4, Morrinsville 3374  
 Legal Description: Lot 2 DP 404660  
 Assessment: 41241  
 Parcel: 41237

### Condition Evaluation

Points	3	9	15	21	27	Score
Form	Poor	Moderate	Good	Very good	Specimen	15
Occurrence	Predominant	Common	Infrequent	Rare	Very Rare	15
Vigour/Vitality	Poor	Some	Good	Very good	Excellent	15
Function	Minor	Useful	Important	Significant	Major	9
Age (years)	10+	20+	40+	80+	100+	15
<b>Subtotal:</b>						<b>69</b>

### Amenity Evaluation

Points	3	9	15	21	27	Score
Stature (m)	3 to 8	9 to 14	15 to 20	21 to 26	27+	27
Visibility (km)	0.5	1	2	4	8	9
Proximity	Forest	Parkland	Group 10+	Group 3+	Solitary	15
Role	Minor	Moderate	Important	Significant	Major	15
Climate	Minor	Moderate	Important	Significant	Major	9
<b>Subtotal:</b>						<b>75</b>

### Notability Evaluation

Points	3	9	15	21	27	Score
Feature	Local	District	Regional	National	International	0
Form	Local	District	Regional	National	International	0
Age 100+	Local	District	Regional	National	International	0
Association	Local	District	Regional	National	International	0
Commemoration	Local	District	Regional	National	International	0
Remnant	Local	District	Regional	National	International	0
Relict	Local	District	Regional	National	International	0
Source	Local	District	Regional	National	International	0
Rarity	Local	District	Regional	National	International	0
Endangered	Local	District	Regional	National	International	0
<b>Subtotal:</b>						<b>0</b>

**Total Points** **144**

**Notability Comments:** **Note:** Only trees with particular values are awarded points under the notability evaluation criteria.

- General Comments**
- Height (in metres): 39
  - Canopy Spread (in metres): 18
  - GBH (Girth at Breast Height in metres): 4.7



Picture Reference: 1c



# STEM (Standard Tree Evaluation Method) Assessment

## Tree Evaluation Score Sheet



Existing Tree Number: 1  
 Name of Tree: Sequoia sempervirens (Redwoods)  
 Property Address: Maungakawa Road, RD 4, Morrinsville 3374  
 Legal Description: Lot 2 DP 404660  
 Assessment: 41241  
 Parcel: 41237

### Condition Evaluation

Points	3	9	15	21	27	Score
Form	Poor	Moderate	Good	Very good	Specimen	15
Occurrence	Predominant	Common	Infrequent	Rare	Very Rare	15
Vigour/Vitality	Poor	Some	Good	Very good	Excellent	15
Function	Minor	Useful	Important	Significant	Major	9
Age (years)	10+	20+	40+	80+	100+	15
<b>Subtotal:</b>						<b>69</b>

### Amenity Evaluation

Points	3	9	15	21	27	Score
Stature (m)	3 to 8	9 to 14	15 to 20	21 to 26	27+	27
Visibility (km)	0.5	1	2	4	8	9
Proximity	Forest	Parkland	Group 10+	Group 3+	Solitary	15
Role	Minor	Moderate	Important	Significant	Major	15
Climate	Minor	Moderate	Important	Significant	Major	9
<b>Subtotal:</b>						<b>75</b>

### Notability Evaluation


Points	3	9	15	21	27	Score
Feature	Local	District	Regional	National	International	0
Form	Local	District	Regional	National	International	0
Age 100+	Local	District	Regional	National	International	0
Association	Local	District	Regional	National	International	0
Commemoration	Local	District	Regional	National	International	0
Remnant	Local	District	Regional	National	International	0
Relict	Local	District	Regional	National	International	0
Source	Local	District	Regional	National	International	0
Rarity	Local	District	Regional	National	International	0
Endangered	Local	District	Regional	National	International	0
<b>Subtotal:</b>						<b>0</b>

**Total Points** 144

**Notability Comments:** **Note:** Only trees with particular values are awarded points under the notability evaluation criteria.

- General Comments**
- Height (in metres): 36
  - Canopy Spread (in metres): 16
  - GBH (Girth at Breast Height in metres): 5.2

Picture Reference: 1d



# STEM (Standard Tree Evaluation Method) Assessment

## Tree Evaluation Score Sheet



Existing Tree Number: 1  
 Name of Tree: Sequoia sempervirens (Redwoods)  
 Property Address: Maungakawa Road, RD 4, Morrinsville 3374  
 Legal Description: Lot 2 DP 404660  
 Assessment: 41241  
 Parcel: 41237

### Condition Evaluation

Points	3	9	15	21	27	Score
Form	Poor	Moderate	Good	Very good	Specimen	15
Occurrence	Predominant	Common	Infrequent	Rare	Very Rare	15
Vigour/Vitality	Poor	Some	Good	Very good	Excellent	15
Function	Minor	Useful	Important	Significant	Major	9
Age (years)	10+	20+	40+	80+	100+	15
<b>Subtotal:</b>						<b>69</b>

### Amenity Evaluation

Points	3	9	15	21	27	Score
Stature (m)	3 to 8	9 to 14	15 to 20	21 to 26	27+	27
Visibility (km)	0.5	1	2	4	8	9
Proximity	Forest	Parkland	Group 10+	Group 3+	Solitary	15
Role	Minor	Moderate	Important	Significant	Major	15
Climate	Minor	Moderate	Important	Significant	Major	9
<b>Subtotal:</b>						<b>75</b>

### Notability Evaluation

Points	3	9	15	21	27	Score
Feature	Local	District	Regional	National	International	0
Form	Local	District	Regional	National	International	0
Age 100+	Local	District	Regional	National	International	0
Association	Local	District	Regional	National	International	0
Commemoration	Local	District	Regional	National	International	0
Remnant	Local	District	Regional	National	International	0
Relict	Local	District	Regional	National	International	0
Source	Local	District	Regional	National	International	0
Rarity	Local	District	Regional	National	International	0
Endangered	Local	District	Regional	National	International	0
<b>Subtotal:</b>						<b>0</b>


**Total Points** **144**

**Notability Comments:** **Note:** Only trees with particular values are awarded points under the notability evaluation criteria.

- General Comments**
- Height (in metres): 36
  - Canopy Spread (in metres): 16
  - GBH (Girth at Breast Height in metres): 4.22



Picture Reference: 1e



# STEM (Standard Tree Evaluation Method) Assessment

## Tree Evaluation Score Sheet



Existing Tree Number: 1  
 Name of Tree: Quercus robur (Oaks)  
 Property Address: Maungakawa Road, RD 4, Morrinsville 3374  
 Legal Description: Lot 2 DP 404660  
 Assessment: 41240  
 Parcel: 41236

### Condition Evaluation

Points	3	9	15	21	27	Score
Form	Poor	Moderate	Good	Very good	Specimen	15
Occurrence	Predominant	Common	Infrequent	Rare	Very Rare	9
Vigour/Vitality	Poor	Some	Good	Very good	Excellent	15
Function	Minor	Useful	Important	Significant	Major	9
Age (years)	10+	20+	40+	80+	100+	27
<b>Subtotal:</b>						<b>75</b>

### Amenity Evaluation

Points	3	9	15	21	27	Score
Stature (m)	3 to 8	9 to 14	15 to 20	21 to 26	27+	21
Visibility (km)	0.5	1	2	4	8	9
Proximity	Forest	Parkland	Group 10+	Group 3+	Solitary	15
Role	Minor	Moderate	Important	Significant	Major	15
Climate	Minor	Moderate	Important	Significant	Major	9
<b>Subtotal:</b>						<b>69</b>

### Notability Evaluation

Points	3	9	15	21	27	Score
Feature	Local	District	Regional	National	International	0
Form	Local	District	Regional	National	International	0
Age 100+	Local	District	Regional	National	International	9
Association	Local	District	Regional	National	International	0
Commemoration	Local	District	Regional	National	International	0
Remnant	Local	District	Regional	National	International	0
Relict	Local	District	Regional	National	International	0
Source	Local	District	Regional	National	International	0
Rarity	Local	District	Regional	National	International	0
Endangered	Local	District	Regional	National	International	0
<b>Subtotal:</b>						<b>9</b>

**Total Points** **153**

**Notability Comments:** **Note:** Only trees with particular values are awarded points under the notability evaluation criteria.  
 House dates from late 1800s, tree also thought to have been planted at this time.

- General Comments**
- Height (in metres): 21
  - Canopy Spread (in metres): 20
  - GBH (Girth at Breast Height in metres): 3.7





Picture Reference: 1g



# STEM (Standard Tree Evaluation Method) Assessment

## Tree Evaluation Score Sheet



Existing Tree Number: 1  
 Name of Tree: Quercus robur (Oaks)  
 Property Address: Maungakawa Road, RD 4, Morrinsville 3374  
 Legal Description: Lot 2 DP 404660  
 Assessment: 41240  
 Parcel: 41236

### Condition Evaluation

Points	3	9	15	21	27	Score
Form	Poor	Moderate	Good	Very good	Specimen	15
Occurrence	Predominant	Common	Infrequent	Rare	Very Rare	9
Vigour/Vitality	Poor	Some	Good	Very good	Excellent	15
Function	Minor	Useful	Important	Significant	Major	9
Age (years)	10+	20+	40+	80+	100+	27
<b>Subtotal:</b>						<b>75</b>

### Amenity Evaluation

Points	3	9	15	21	27	Score
Stature (m)	3 to 8	9 to 14	15 to 20	21 to 26	27+	21
Visibility (km)	0.5	1	2	4	8	9
Proximity	Forest	Parkland	Group 10+	Group 3+	Solitary	15
Role	Minor	Moderate	Important	Significant	Major	15
Climate	Minor	Moderate	Important	Significant	Major	9
<b>Subtotal:</b>						<b>69</b>

### Notability Evaluation

Points	3	9	15	21	27	Score
Feature	Local	District	Regional	National	International	0
Form	Local	District	Regional	National	International	0
Age 100+	Local	District	Regional	National	International	9
Association	Local	District	Regional	National	International	0
Commemoration	Local	District	Regional	National	International	0
Remnant	Local	District	Regional	National	International	0
Relict	Local	District	Regional	National	International	0
Source	Local	District	Regional	National	International	0
Rarity	Local	District	Regional	National	International	0
Endangered	Local	District	Regional	National	International	0
<b>Subtotal:</b>						<b>9</b>

**Total Points** 153

**Notability Comments:** **Note:** Only trees with particular values are awarded points under the notability evaluation criteria.  
 House dates from late 1800s, tree also thought to have been planted at this time.

**General Comments**

- Height (in metres): 21
- Canopy Spread (in metres): 20
- GBH (Girth at Breast Height in metres): 5.7

Picture Reference: 1h



# STEM (Standard Tree Evaluation Method) Assessment

## Tree Evaluation Score Sheet



Existing Tree Number: 1  
 Name of Tree: Ginkgo biloba (Ginkgo)  
 Property Address: Maungakawa Road, RD 4, Morrinsville 3374  
 Legal Description: Lot 2 DP 404660  
 Assessment: 41240  
 Parcel: 41236

### Condition Evaluation

Points	3	9	15	21	27	Score
Form	Poor	Moderate	Good	Very good	Specimen	15
Occurrence	Predominant	Common	Infrequent	Rare	Very Rare	15
Vigour/Vitality	Poor	Some	Good	Very good	Excellent	15
Function	Minor	Useful	Important	Significant	Major	9
Age (years)	10+	20+	40+	80+	100+	27
<b>Subtotal:</b>						<b>81</b>

### Amenity Evaluation

Points	3	9	15	21	27	Score
Stature (m)	3 to 8	9 to 14	15 to 20	21 to 26	27+	21
Visibility (km)	0.5	1	2	4	8	9
Proximity	Forest	Parkland	Group 10+	Group 3+	Solitary	15
Role	Minor	Moderate	Important	Significant	Major	15
Climate	Minor	Moderate	Important	Significant	Major	9
<b>Subtotal:</b>						<b>69</b>

### Notability Evaluation

Points	3	9	15	21	27	Score
Feature	Local	District	Regional	National	International	9
Form	Local	District	Regional	National	International	
Age 100+	Local	District	Regional	National	International	9
Association	Local	District	Regional	National	International	0
Commemoration	Local	District	Regional	National	International	0
Remnant	Local	District	Regional	National	International	0
Relict	Local	District	Regional	National	International	0
Source	Local	District	Regional	National	International	0
Rarity	Local	District	Regional	National	International	0
Endangered	Local	District	Regional	National	International	0
<b>Subtotal:</b>						<b>18</b>

**Total Points** **168**

**Notability Comments:** **Note:** Only trees with particular values are awarded points under the notability evaluation criteria.

- General Comments**
- Height (in metres): 19.1
  - Canopy Spread (in metres): 22
  - GBH (Girth at Breast Height in metres): 4.54

Picture Reference: 1a



# STEM (Standard Tree Evaluation Method) Assessment

## Tree Evaluation Score Sheet



Existing Tree Number: 2

Name of Tree: Quercus suba (Cork Oak)  
 Property Address: 149A Maungakawa Road, RD 4, Morrinsville 3374  
 Legal Description: Lot 5 DP 317860  
 Assessment: 38224  
 Parcel: 34677

### Condition Evaluation

Points	3	9	15	21	27	Score
Form	Poor	Moderate	Good	Very good	Specimen	15
Occurrence	Predominant	Common	Infrequent	Rare	Very Rare	15
Vigour/Vitality	Poor	Some	Good	Very good	Excellent	15
Function	Minor	Useful	Important	Significant	Major	9
Age (years)	10+	20+	40+	80+	100+	21
<b>Subtotal:</b>						<b>75</b>

### Amenity Evaluation

Points	3	9	15	21	27	Score
Stature (m)	3 to 8	9 to 14	15 to 20	21 to 26	27+	27
Visibility (km)	0.5	1	2	4	8	9
Proximity	Forest	Parkland	Group 10+	Group 3+	Solitary	21
Role	Minor	Moderate	Important	Significant	Major	15
Climate	Minor	Moderate	Important	Significant	Major	15
<b>Subtotal:</b>						<b>87</b>

### Notability Evaluation

Points	3	9	15	21	27	Score
Feature	Local	District	Regional	National	International	9
Form	Local	District	Regional	National	International	9
Age 100+	Local	District	Regional	National	International	0
Association	Local	District	Regional	National	International	0
Commemoration	Local	District	Regional	National	International	0
Remnant	Local	District	Regional	National	International	0
Relict	Local	District	Regional	National	International	0
Source	Local	District	Regional	National	International	0
Rarity	Local	District	Regional	National	International	0
Endangered	Local	District	Regional	National	International	0
<b>Subtotal:</b>						<b>18</b>

**Total Points** **180**

**Notability Comments:** **Note:** Only trees with particular values are awarded points under the notability evaluation criteria.

- General Comments**
- Height (in metres): 15.6
  - Canopy Spread (in metres): 27
  - GBH (Girth at Breast Height in metres): 4.42

Picture Reference: 2



# STEM (Standard Tree Evaluation Method) Assessment

## Tree Evaluation Score Sheet



Existing Tree Number: 25

Name of Tree: Podocarpus totara, Dacrydium cupressinum, Phyllocladus trichomanoides, Alectryon excelsus (Totara, Rimu, Tanekaha, Karaka, titoki)

Property Address: 2702 Tahuna-Ohinewai Road, RD 4, Ohinewai

Legal Description: Part Lot 6 DP 8697

Assessment: 11834

Parcel: 35248

### Condition Evaluation

Points	3	9	15	21	27	Score
Form	Poor	Moderate	Good	Very good	Specimen	15
Occurrence	Predominant	Common	Infrequent	Rare	Very Rare	9
Vigour/Vitality	Poor	Some	Good	Very good	Excellent	15
Function	Minor	Useful	Important	Significant	Major	15
Age (years)	10+	20+	40+	80+	100+	15
<b>Subtotal:</b>						<b>69</b>

### Amenity Evaluation

Points	3	9	15	21	27	Score
Stature (m)	3 to 8	9 to 14	15 to 20	21 to 26	27+	27
Visibility (km)	0.5	1	2	4	8	9
Proximity	Forest	Parkland	Group 10+	Group3+	Solitary	15
Role	Minor	Moderate	Important	Significant	Major	9
Climate	Minor	Moderate	Important	Significant	Major	15
<b>Subtotal:</b>						<b>75</b>

### Notability Evaluation

Points	3	9	15	21	27	Score
Feature	Local	District	Regional	National	International	0
Form	Local	District	Regional	National	International	0
Age 100+	Local	District	Regional	National	International	0
Association	Local	District	Regional	National	International	0
Commemoration	Local	District	Regional	National	International	0
Remnant	Local	District	Regional	National	International	0
Relict	Local	District	Regional	National	International	0
Source	Local	District	Regional	National	International	0
Rarity	Local	District	Regional	National	International	0
Endangered	Local	District	Regional	National	International	0
<b>Subtotal:</b>						<b>0</b>

**Total Points** 144

**Notability Comments:** **Note:** Only trees with particular values are awarded points under the notability evaluation criteria.

**General Comments**

- Height (in metres): 15.5
- Canopy Spread (in metres): 14
- GBH (Girth at Breast Height in metres): 4.48 @ 300mm



Picture Reference: 25b



# STEM (Standard Tree Evaluation Method) Assessment

## Tree Evaluation Score Sheet



Existing Tree Number: 25  
 Name of Tree: Quercus robur (Oaks)  
 Property Address: 2702 Tahuna-Ohinewai Road, RD 4, Ohinewai  
 Legal Description: Part Lot 6 DP 8697  
 Assessment: 11834  
 Parcel: 35248

### Condition Evaluation

Points	3	9	15	21	27	Score
Form	Poor	Moderate	Good	Very good	Specimen	15
Occurrence	Predominant	Common	Infrequent	Rare	Very Rare	9
Vigour/Vitality	Poor	Some	Good	Very good	Excellent	15
Function	Minor	Useful	Important	Significant	Major	9
Age (years)	10+	20+	40+	80+	100+	21
<b>Subtotal:</b>						<b>69</b>

### Amenity Evaluation

Points	3	9	15	21	27	Score
Stature (m)	3 to 8	9 to 14	15 to 20	21 to 26	27+	27
Visibility (km)	0.5	1	2	4	8	9
Proximity	Forest	Parkland	Group 10+	Group 3+	Solitary	15
Role	Minor	Moderate	Important	Significant	Major	15
Climate	Minor	Moderate	Important	Significant	Major	9
<b>Subtotal:</b>						<b>75</b>

### Notability Evaluation

Points	3	9	15	21	27	Score
Feature	Local	District	Regional	National	International	0
Form	Local	District	Regional	National	International	0
Age 100+	Local	District	Regional	National	International	0
Association	Local	District	Regional	National	International	0
Commemoration	Local	District	Regional	National	International	0
Remnant	Local	District	Regional	National	International	0
Relict	Local	District	Regional	National	International	0
Source	Local	District	Regional	National	International	0
Rarity	Local	District	Regional	National	International	0
Endangered	Local	District	Regional	National	International	0
<b>Subtotal:</b>						<b>0</b>

**Total Points** 144

**Notability Comments:** **Note:** Only trees with particular values are awarded points under the notability evaluation criteria.

- General Comments**
- Height (in metres): 19.47
  - Canopy Spread (in metres): 30
  - GBH (Girth at Breast Height in metres): 4.53



Picture Reference: 25a



# STEM (Standard Tree Evaluation Method) Assessment

## Tree Evaluation Score Sheet



Existing Tree Number: 33  
 Name of Tree: Quercus robur (Oaks)  
 Property Address: No 4 Road, RD 1, Waitoa 3380  
 Legal Description: Sec 30 Blk: XI SD: WAITOA  
 Assessment: 5221  
 Parcel: 17805

### Condition Evaluation

Points	3	9	15	21	27	Score
Form	Poor	Moderate	Good	Very good	Specimen	15
Occurrence	Predominant	Common	Infrequent	Rare	Very Rare	9
Vigour/Vitality	Poor	Some	Good	Very good	Excellent	15
Function	Minor	Useful	Important	Significant	Major	15
Age (years)	10+	20+	40+	80+	100+	15
<b>Subtotal:</b>						<b>69</b>

### Amenity Evaluation

Points	3	9	15	21	27	Score
Stature (m)	3 to 8	9 to 14	15 to 20	21 to 26	27+	27
Visibility (km)	0.5	1	2	4	8	9
Proximity	Forest	Parkland	Group 10+	Group3+	Solitary	15
Role	Minor	Moderate	Important	Significant	Major	21
Climate	Minor	Moderate	Important	Significant	Major	15
<b>Subtotal:</b>						<b>87</b>

### Notability Evaluation

Points	3	9	15	21	27	Score
Feature	Local	District	Regional	National	International	0
Form	Local	District	Regional	National	International	0
Age 100+	Local	District	Regional	National	International	0
Association	Local	District	Regional	National	International	0
Commemoration	Local	District	Regional	National	International	0
Remnant	Local	District	Regional	National	International	0
Relict	Local	District	Regional	National	International	0
Source	Local	District	Regional	National	International	0
Rarity	Local	District	Regional	National	International	0
Endangered	Local	District	Regional	National	International	0
<b>Subtotal:</b>						<b>0</b>

**Total Points** **156**

**Notability Comments:** **Note:** Only trees with particular values are awarded points under the notability evaluation criteria.

- General Comments**
- Height (in metres): 25
  - Canopy Spread (in metres): 21
  - GBH (Girth at Breast Height in metres): 3.55

Picture Reference: 33



# STEM (Standard Tree Evaluation Method) Assessment

## Tree Evaluation Score Sheet



Existing Tree Number: 34  
 Name of Tree: Quercus robur (Oak)  
 Property Address: No 4 Road, RD 1, Waitoa 3380  
 Legal Description: Part Lot 1 DP 16209  
 Assessment: 5236  
 Parcel: 28569

### Condition Evaluation

Points	3	9	15	21	27	Score
Form	Poor	Moderate	Good	Very good	Specimen	21
Occurrence	Predominant	Common	Infrequent	Rare	Very Rare	9
Vigour/Vitality	Poor	Some	Good	Very good	Excellent	15
Function	Minor	Useful	Important	Significant	Major	9
Age (years)	10+	20+	40+	80+	100+	15
<b>Subtotal:</b>						<b>69</b>

### Amenity Evaluation

Points	3	9	15	21	27	Score
Stature (m)	3 to 8	9 to 14	15 to 20	21 to 26	27+	21
Visibility (km)	0.5	1	2	4	8	9
Proximity	Forest	Parkland	Group 10+	Group3+	Solitary	21
Role	Minor	Moderate	Important	Significant	Major	9
Climate	Minor	Moderate	Important	Significant	Major	9
<b>Subtotal:</b>						<b>69</b>

### Notability Evaluation

Points	3	9	15	21	27	Score
Feature	Local	District	Regional	National	International	0
Form	Local	District	Regional	National	International	0
Age 100+	Local	District	Regional	National	International	0
Association	Local	District	Regional	National	International	0
Commemoration	Local	District	Regional	National	International	0
Remnant	Local	District	Regional	National	International	0
Relict	Local	District	Regional	National	International	0
Source	Local	District	Regional	National	International	0
Rarity	Local	District	Regional	National	International	0
Endangered	Local	District	Regional	National	International	0
<b>Subtotal:</b>						<b>0</b>

**Total Points** **138**

**Notability Comments:** **Note:** Only trees with particular values are awarded points under the notability evaluation criteria.

- General Comments**
- Height (in metres): 21
  - Canopy Spread (in metres): 26
  - GBH (Girth at Breast Height in metres): 3.76

Picture Reference: 34



# STEM (Standard Tree Evaluation Method) Assessment

## Tree Evaluation Score Sheet



Existing Tree Number: 58  
 Name of Tree: Liriodendron tulipifera (Tulip Tree)  
 Property Address: 942 Horrell Road, RD 4, Morrinsville 3374  
 Legal Description: Part Lot 1 DP 11816  
 Assessment: 5259  
 Parcel: 17843

### Condition Evaluation

Points	3	9	15	21	27	Score
Form	Poor	Moderate	Good	Very good	Specimen	21
Occurrence	Predominant	Common	Infrequent	Rare	Very Rare	9
Vigour/Vitality	Poor	Some	Good	Very good	Excellent	15
Function	Minor	Useful	Important	Significant	Major	9
Age (years)	10+	20+	40+	80+	100+	21
<b>Subtotal:</b>						<b>75</b>

### Amenity Evaluation

Points	3	9	15	21	27	Score
Stature (m)	3 to 8	9 to 14	15 to 20	21 to 26	27+	27
Visibility (km)	0.5	1	2	4	8	15
Proximity	Forest	Parkland	Group 10+	Group3+	Solitary	21
Role	Minor	Moderate	Important	Significant	Major	21
Climate	Minor	Moderate	Important	Significant	Major	9
<b>Subtotal:</b>						<b>93</b>

### Notability Evaluation

Points	3	9	15	21	27	Score
Feature	Local	District	Regional	National	International	15
Form	Local	District	Regional	National	International	0
Age 100+	Local	District	Regional	National	International	0
Association	Local	District	Regional	National	International	0
Commemoration	Local	District	Regional	National	International	0
Remnant	Local	District	Regional	National	International	0
Relict	Local	District	Regional	National	International	0
Source	Local	District	Regional	National	International	0
Rarity	Local	District	Regional	National	International	0
Endangered	Local	District	Regional	National	International	0
<b>Subtotal:</b>						<b>15</b>

**Total Points** **183**

**Notability Comments:** **Note:** Only trees with particular values are awarded points under the notability evaluation criteria.  
 Specimen has a very large trunk.

**General Comments**

- Height (in metres): 27
- Canopy Spread (in metres): 26
- GBH (Girth at Breast Height in metres): 6.37



Picture Reference: 58



# STEM (Standard Tree Evaluation Method) Assessment

## Tree Evaluation Score Sheet



Existing Tree Number: 60  
 Name of Tree: Quercus robur (Oaks)  
 Property Address: State Highway 26, Tatuani  
 Legal Description: Railway  
 Assessment: Railway  
 Parcel: 49147

### Condition Evaluation

Points	3	9	15	21	27	Score
Form	Poor	Moderate	Good	Very good	Specimen	9
Occurrence	Predominant	Common	Infrequent	Rare	Very Rare	9
Vigour/Vitality	Poor	Some	Good	Very good	Excellent	15
Function	Minor	Useful	Important	Significant	Major	15
Age (years)	10+	20+	40+	80+	100+	21
<b>Subtotal:</b>						<b>69</b>

### Amenity Evaluation

Points	3	9	15	21	27	Score
Stature (m)	3 to 8	9 to 14	15 to 20	21 to 26	27+	27
Visibility (km)	0.5	1	2	4	8	9
Proximity	Forest	Parkland	Group 10+	Group 3+	Solitary	15
Role	Minor	Moderate	Important	Significant	Major	21
Climate	Minor	Moderate	Important	Significant	Major	15
<b>Subtotal:</b>						<b>87</b>

### Notability Evaluation

Points	3	9	15	21	27	Score
Feature	Local	District	Regional	National	International	0
Form	Local	District	Regional	National	International	0
Age 100+	Local	District	Regional	National	International	0
Association	Local	District	Regional	National	International	0
Commemoration	Local	District	Regional	National	International	0
Remnant	Local	District	Regional	National	International	0
Relict	Local	District	Regional	National	International	0
Source	Local	District	Regional	National	International	0
Rarity	Local	District	Regional	National	International	0
Endangered	Local	District	Regional	National	International	0
<b>Subtotal:</b>						<b>0</b>

**Total Points** **156**

**Notability Comments:** **Note:** Only trees with particular values are awarded points under the notability evaluation criteria.

- General Comments**
- Height (in metres): 22.4
  - Canopy Spread (in metres): 20
  - GBH (Girth at Breast Height in metres): 4.1



Picture Reference: 60



# STEM (Standard Tree Evaluation Method) Assessment

## Tree Evaluation Score Sheet



Existing Tree Number: 62  
 Name of Tree: Quercus robur (Oaks)  
 Property Address: 78A & B Horrell Road, RD 4, Morrinsville 3374  
 Legal Description: Lot 1 & 2 DP 319102  
 Assessment: 34642 & 5976  
 Parcel: 34638 & 34639

### Condition Evaluation

Points	3	9	15	21	27	Score
Form	Poor	Moderate	Good	Very good	Specimen	15
Occurrence	Predominant	Common	Infrequent	Rare	Very Rare	9
Vigour/Vitality	Poor	Some	Good	Very good	Excellent	15
Function	Minor	Useful	Important	Significant	Major	9
Age (years)	10+	20+	40+	80+	100+	21
<b>Subtotal:</b>						<b>69</b>

### Amenity Evaluation

Points	3	9	15	21	27	Score
Stature (m)	3 to 8	9 to 14	15 to 20	21 to 26	27+	27
Visibility (km)	0.5	1	2	4	8	9
Proximity	Forest	Parkland	Group 10+	Group 3+	Solitary	15
Role	Minor	Moderate	Important	Significant	Major	21
Climate	Minor	Moderate	Important	Significant	Major	9
<b>Subtotal:</b>						<b>81</b>

### Notability Evaluation

Points	3	9	15	21	27	Score
Feature	Local	District	Regional	National	International	0
Form	Local	District	Regional	National	International	0
Age 100+	Local	District	Regional	National	International	0
Association	Local	District	Regional	National	International	0
Commemoration	Local	District	Regional	National	International	0
Remnant	Local	District	Regional	National	International	0
Relict	Local	District	Regional	National	International	0
Source	Local	District	Regional	National	International	0
Rarity	Local	District	Regional	National	International	0
Endangered	Local	District	Regional	National	International	0
<b>Subtotal:</b>						<b>0</b>

**Total Points** **150**

**Notability Comments:** **Note:** Only trees with particular values are awarded points under the notability evaluation criteria.

- General Comments**
- Height (in metres): 29.2
  - Canopy Spread (in metres): 25
  - GBH (Girth at Breast Height in metres): 2.85

Picture Reference: 62



# STEM (Standard Tree Evaluation Method) Assessment

## Tree Evaluation Score Sheet



Existing Tree Number: 68  
 Name of Tree: Quercus robur (London Plane and English oak)  
 Property Address: 162 Studholme Street, Morrinsville  
 Legal Description: Lot 2 DPS 87474  
 Assessment: 42881  
 Parcel: 49094

### Condition Evaluation

Points	3	9	15	21	27	Score
Form	Poor	Moderate	Good	Very good	Specimen	15
Occurrence	Predominant	Common	Infrequent	Rare	Very Rare	9
Vigour/Vitality	Poor	Some	Good	Very good	Excellent	15
Function	Minor	Useful	Important	Significant	Major	9
Age (years)	10+	20+	40+	80+	100+	27
<b>Subtotal:</b>						<b>75</b>

### Amenity Evaluation

Points	3	9	15	21	27	Score
Stature (m)	3 to 8	9 to 14	15 to 20	21 to 26	27+	27
Visibility (km)	0.5	1	2	4	8	9
Proximity	Forest	Parkland	Group 10+	Group 3+	Solitary	15
Role	Minor	Moderate	Important	Significant	Major	15
Climate	Minor	Moderate	Important	Significant	Major	9
<b>Subtotal:</b>						<b>75</b>

### Notability Evaluation

Points	3	9	15	21	27	Score
Feature	Local	District	Regional	National	International	3
Form	Local	District	Regional	National	International	0
Age 100+	Local	District	Regional	National	International	3
Association	Local	District	Regional	National	International	9
Commemoration	Local	District	Regional	National	International	0
Remnant	Local	District	Regional	National	International	0
Relict	Local	District	Regional	National	International	0
Source	Local	District	Regional	National	International	0
Rarity	Local	District	Regional	National	International	0
Endangered	Local	District	Regional	National	International	0
<b>Subtotal:</b>						<b>15</b>

**Total Points** **165**

**Notability Comments:** **Note:** Only trees with particular values are awarded points under the notability evaluation criteria.  
 Trees planted by the Morrin brothers.

**General Comments**

- Height (in metres): 26
- Canopy Spread (in metres): 27
- GBH (Girth at Breast Height in metres): 4.4



Picture Reference: 68



# STEM (Standard Tree Evaluation Method) Assessment

## Tree Evaluation Score Sheet



Existing Tree Number: 69  
 Name of Tree: Quercus robur (Oak)  
 Property Address: Eynon Road, Morrinsville  
 Legal Description: Lot 1 DPS 61200  
 Assessment: 6203  
 Parcel: 18787

### Condition Evaluation

Points	3	9	15	21	27	Score
Form	Poor	Moderate	Good	Very good	Specimen	15
Occurrence	Predominant	Common	Infrequent	Rare	Very Rare	9
Vigour/Vitality	Poor	Some	Good	Very good	Excellent	15
Function	Minor	Useful	Important	Significant	Major	15
Age (years)	10+	20+	40+	80+	100+	15
<b>Subtotal:</b>						<b>69</b>

### Amenity Evaluation

Points	3	9	15	21	27	Score
Stature (m)	3 to 8	9 to 14	15 to 20	21 to 26	27+	27
Visibility (km)	0.5	1	2	4	8	9
Proximity	Forest	Parkland	Group 10+	Group3+	Solitary	15
Role	Minor	Moderate	Important	Significant	Major	21
Climate	Minor	Moderate	Important	Significant	Major	9
<b>Subtotal:</b>						<b>81</b>

### Notability Evaluation

Points	3	9	15	21	27	Score
Feature	Local	District	Regional	National	International	0
Form	Local	District	Regional	National	International	0
Age 100+	Local	District	Regional	National	International	0
Association	Local	District	Regional	National	International	0
Commemoration	Local	District	Regional	National	International	0
Remnant	Local	District	Regional	National	International	0
Relict	Local	District	Regional	National	International	0
Source	Local	District	Regional	National	International	0
Rarity	Local	District	Regional	National	International	0
Endangered	Local	District	Regional	National	International	0
<b>Subtotal:</b>						<b>0</b>

**Total Points** **150**

**Notability Comments:** **Note:** Only trees with particular values are awarded points under the notability evaluation criteria.

- General Comments**
- Height (in metres): 25.8
  - Canopy Spread (in metres): 21
  - GBH (Girth at Breast Height in metres): 4.4





Picture Reference: 69



# STEM (Standard Tree Evaluation Method) Assessment

## Tree Evaluation Score Sheet



Existing Tree Number: 73  
 Name of Tree: Quercus robur (Mainly European Oaks)  
 Property Address: State Highway 26, RD 4, Morrinsville  
 Legal Description: Section 4 & 5 Blk: II SD: MAUNGAKAWA  
 Assessment: 5961  
 Parcel: 18545 & 27777

### Condition Evaluation

Points	3	9	15	21	27	Score
Form	Poor	Moderate	Good	Very good	Specimen	15
Occurrence	Predominant	Common	Infrequent	Rare	Very Rare	9
Vigour/Vitality	Poor	Some	Good	Very good	Excellent	15
Function	Minor	Useful	Important	Significant	Major	15
Age (years)	10+	20+	40+	80+	100+	21
<b>Subtotal:</b>						<b>75</b>

### Amenity Evaluation

Points	3	9	15	21	27	Score
Stature (m)	3 to 8	9 to 14	15 to 20	21 to 26	27+	27
Visibility (km)	0.5	1	2	4	8	9
Proximity	Forest	Parkland	Group 10+	Group 3+	Solitary	3
Role	Minor	Moderate	Important	Significant	Major	21
Climate	Minor	Moderate	Important	Significant	Major	15
<b>Subtotal:</b>						<b>75</b>

### Notability Evaluation

Points	3	9	15	21	27	Score
Feature	Local	District	Regional	National	International	9
Form	Local	District	Regional	National	International	0
Age 100+	Local	District	Regional	National	International	0
Association	Local	District	Regional	National	International	0
Commemoration	Local	District	Regional	National	International	0
Remnant	Local	District	Regional	National	International	9
Relict	Local	District	Regional	National	International	0
Source	Local	District	Regional	National	International	0
Rarity	Local	District	Regional	National	International	0
Endangered	Local	District	Regional	National	International	0
<b>Subtotal:</b>						<b>18</b>

**Total Points** **168**

**Notability Comments:** **Note:** Only trees with particular values are awarded points under the notability evaluation criteria.  
 Remnants of a stand of oaks planted by NZ Railways for carriage construction.

**General Comments**

- Height (in metres): 27.5
- Canopy Spread (in metres): n/a
- GBH (Girth at Breast Height in metres): 3.9



Picture Reference: 73



# STEM (Standard Tree Evaluation Method) Assessment

## Tree Evaluation Score Sheet



Existing Tree Number: 75  
 Name of Tree: Quercus robur (Oak)  
 Property Address: 779 Hutchinson Road, RD 1, Morrinsville  
 Legal Description: PT 9B2NO2 TE AU O WAIKATO MAUNGATAPU  
 Assessment: 6439  
 Parcel: 19023

### Condition Evaluation

Points	3	9	15	21	27	Score
Form	Poor	Moderate	Good	Very good	Specimen	15
Occurrence	Predominant	Common	Infrequent	Rare	Very Rare	9
Vigour/Vitality	Poor	Some	Good	Very good	Excellent	15
Function	Minor	Useful	Important	Significant	Major	9
Age (years)	10+	20+	40+	80+	100+	15
<b>Subtotal:</b>						<b>63</b>

### Amenity Evaluation

Points	3	9	15	21	27	Score
Stature (m)	3 to 8	9 to 14	15 to 20	21 to 26	27+	21
Visibility (km)	0.5	1	2	4	8	9
Proximity	Forest	Parkland	Group 10+	Group3+	Solitary	15
Role	Minor	Moderate	Important	Significant	Major	9
Climate	Minor	Moderate	Important	Significant	Major	3
<b>Subtotal:</b>						<b>57</b>

### Notability Evaluation

Points	3	9	15	21	27	Score
Feature	Local	District	Regional	National	International	0
Form	Local	District	Regional	National	International	0
Age 100+	Local	District	Regional	National	International	0
Association	Local	District	Regional	National	International	0
Commemoration	Local	District	Regional	National	International	0
Remnant	Local	District	Regional	National	International	0
Relict	Local	District	Regional	National	International	0
Source	Local	District	Regional	National	International	0
Rarity	Local	District	Regional	National	International	0
Endangered	Local	District	Regional	National	International	0
<b>Subtotal:</b>						<b>0</b>

**Total Points** **120**

**Notability Comments:** **Note:** Only trees with particular values are awarded points under the notability evaluation criteria.

**General Comments**

- Height (in metres): 20.57
- Canopy Spread (in metres): 19
- GBH (Girth at Breast Height in metres): 2.75

Picture Reference: 75



# STEM (Standard Tree Evaluation Method) Assessment

## Tree Evaluation Score Sheet



Existing Tree Number: 81  
 Name of Tree: Fagus sylvatica (European Beech)  
 Property Address: 1015 Tahuroa Road, RD 1, Morrinsville  
 Legal Description: Lot 1 DPS 35119  
 Assessment: 6468  
 Parcel: 19052

### Condition Evaluation

Points	3	9	15	21	27	Score
Form	Poor	Moderate	Good	Very good	Specimen	9
Occurrence	Predominant	Common	Infrequent	Rare	Very Rare	9
Vigour/Vitality	Poor	Some	Good	Very good	Excellent	15
Function	Minor	Useful	Important	Significant	Major	9
Age (years)	10+	20+	40+	80+	100+	21
<b>Subtotal:</b>						<b>63</b>

### Amenity Evaluation

Points	3	9	15	21	27	Score
Stature (m)	3 to 8	9 to 14	15 to 20	21 to 26	27+	21
Visibility (km)	0.5	1	2	4	8	3
Proximity	Forest	Parkland	Group 10+	Group3+	Solitary	15
Role	Minor	Moderate	Important	Significant	Major	9
Climate	Minor	Moderate	Important	Significant	Major	3
<b>Subtotal:</b>						<b>51</b>

### Notability Evaluation

Points	3	9	15	21	27	Score
Feature	Local	District	Regional	National	International	0
Form	Local	District	Regional	National	International	0
Age 100+	Local	District	Regional	National	International	0
Association	Local	District	Regional	National	International	0
Commemoration	Local	District	Regional	National	International	0
Remnant	Local	District	Regional	National	International	0
Relict	Local	District	Regional	National	International	0
Source	Local	District	Regional	National	International	0
Rarity	Local	District	Regional	National	International	0
Endangered	Local	District	Regional	National	International	0
<b>Subtotal:</b>						<b>0</b>

**Total Points** **114**

**Notability Comments:** **Note:** Only trees with particular values are awarded points under the notability evaluation criteria.

- General Comments**
- Height (in metres): 25
  - Canopy Spread (in metres): 18
  - GBH (Girth at Breast Height in metres): 2.9

Picture Reference: 81a



# STEM (Standard Tree Evaluation Method) Assessment

## Tree Evaluation Score Sheet



Existing Tree Number: 81  
 Name of Tree: Fagus sylvatica (European Beech)  
 Property Address: 1015 Tahuroa Road, RD 1, Morrinsville  
 Legal Description: Lot 1 DPS 35119  
 Assessment: 6468  
 Parcel: 19052

### Condition Evaluation

Points	3	9	15	21	27	Score
Form	Poor	Moderate	Good	Very good	Specimen	9
Occurrence	Predominant	Common	Infrequent	Rare	Very Rare	9
Vigour/Vitality	Poor	Some	Good	Very good	Excellent	15
Function	Minor	Useful	Important	Significant	Major	9
Age (years)	10+	20+	40+	80+	100+	21
<b>Subtotal:</b>						<b>63</b>

### Amenity Evaluation

Points	3	9	15	21	27	Score
Stature (m)	3 to 8	9 to 14	15 to 20	21 to 26	27+	21
Visibility (km)	0.5	1	2	4	8	3
Proximity	Forest	Parkland	Group 10+	Group 3+	Solitary	15
Role	Minor	Moderate	Important	Significant	Major	9
Climate	Minor	Moderate	Important	Significant	Major	3
<b>Subtotal:</b>						<b>51</b>

### Notability Evaluation

Points	3	9	15	21	27	Score
Feature	Local	District	Regional	National	International	0
Form	Local	District	Regional	National	International	0
Age 100+	Local	District	Regional	National	International	0
Association	Local	District	Regional	National	International	0
Commemoration	Local	District	Regional	National	International	0
Remnant	Local	District	Regional	National	International	0
Relict	Local	District	Regional	National	International	0
Source	Local	District	Regional	National	International	0
Rarity	Local	District	Regional	National	International	0
Endangered	Local	District	Regional	National	International	0
<b>Subtotal:</b>						<b>0</b>

**Total Points** **114**

**Notability Comments:** **Note:** Only trees with particular values are awarded points under the notability evaluation criteria.

**General Comments**

- Height (in metres): 23
- Canopy Spread (in metres): 19
- GBH (Girth at Breast Height in metres): 2.9



Picture Reference: 81b



# STEM (Standard Tree Evaluation Method) Assessment

## Tree Evaluation Score Sheet



Existing Tree Number: 81  
 Name of Tree: Quercus robur (Oak)  
 Property Address: 1015 Tahuroa Road, RD 1, Morrinsville  
 Legal Description: Lot 1 DPS 35119  
 Assessment: 6468  
 Parcel: 19052

### Condition Evaluation

Points	3	9	15	21	27	Score
Form	Poor	Moderate	Good	Very good	Specimen	9
Occurrence	Predominant	Common	Infrequent	Rare	Very Rare	9
Vigour/Vitality	Poor	Some	Good	Very good	Excellent	15
Function	Minor	Useful	Important	Significant	Major	9
Age (years)	10+	20+	40+	80+	100+	27
<b>Subtotal:</b>						<b>69</b>

### Amenity Evaluation

Points	3	9	15	21	27	Score
Stature (m)	3 to 8	9 to 14	15 to 20	21 to 26	27+	21
Visibility (km)	0.5	1	2	4	8	3
Proximity	Forest	Parkland	Group 10+	Group 3+	Solitary	15
Role	Minor	Moderate	Important	Significant	Major	9
Climate	Minor	Moderate	Important	Significant	Major	3
<b>Subtotal:</b>						<b>51</b>

### Notability Evaluation

Points	3	9	15	21	27	Score
Feature	Local	District	Regional	National	International	0
Form	Local	District	Regional	National	International	0
Age 100+	Local	District	Regional	National	International	9
Association	Local	District	Regional	National	International	0
Commemoration	Local	District	Regional	National	International	0
Remnant	Local	District	Regional	National	International	0
Relict	Local	District	Regional	National	International	0
Source	Local	District	Regional	National	International	0
Rarity	Local	District	Regional	National	International	0
Endangered	Local	District	Regional	National	International	0
<b>Subtotal:</b>						<b>9</b>

**Total Points** **129**

**Notability Comments:** **Note:** Only trees with particular values are awarded points under the notability evaluation criteria.

- General Comments**
- Height (in metres): 26
  - Canopy Spread (in metres): 22
  - GBH (Girth at Breast Height in metres): 4.6

Picture Reference: 81c



# STEM (Standard Tree Evaluation Method) Assessment

## Tree Evaluation Score Sheet



Existing Tree Number: 81  
 Name of Tree: Quercus robur (Oak)  
 Property Address: 1015 Tahuroa Road, RD 1, Morrinsville  
 Legal Description: Lot 1 DPS 35119  
 Assessment: 6468  
 Parcel: 19052

### Condition Evaluation

Points	3	9	15	21	27	Score
Form	Poor	Moderate	Good	Very good	Specimen	15
Occurrence	Predominant	Common	Infrequent	Rare	Very Rare	9
Vigour/Vitality	Poor	Some	Good	Very good	Excellent	15
Function	Minor	Useful	Important	Significant	Major	15
Age (years)	10+	20+	40+	80+	100+	27
<b>Subtotal:</b>						<b>81</b>

### Amenity Evaluation

Points	3	9	15	21	27	Score
Stature (m)	3 to 8	9 to 14	15 to 20	21 to 26	27+	27
Visibility (km)	0.5	1	2	4	8	9
Proximity	Forest	Parkland	Group 10+	Group 3+	Solitary	21
Role	Minor	Moderate	Important	Significant	Major	21
Climate	Minor	Moderate	Important	Significant	Major	9
<b>Subtotal:</b>						<b>87</b>

### Notability Evaluation

Points	3	9	15	21	27	Score
Feature	Local	District	Regional	National	International	3
Form	Local	District	Regional	National	International	0
Age 100+	Local	District	Regional	National	International	9
Association	Local	District	Regional	National	International	0
Commemoration	Local	District	Regional	National	International	0
Remnant	Local	District	Regional	National	International	0
Relict	Local	District	Regional	National	International	0
Source	Local	District	Regional	National	International	0
Rarity	Local	District	Regional	National	International	0
Endangered	Local	District	Regional	National	International	0
<b>Subtotal:</b>						<b>12</b>

**Total Points** **180**

**Notability Comments:** **Note:** Only trees with particular values are awarded points under the notability evaluation criteria.

- General Comments**
- Height (in metres): 25
  - Canopy Spread (in metres): 28
  - GBH (Girth at Breast Height in metres): 5.9

Picture Reference: 81d



# STEM (Standard Tree Evaluation Method) Assessment

## Tree Evaluation Score Sheet



Existing Tree Number: 82  
 Name of Tree: Tilia x europaea (Linden Lime)  
 Property Address: 17 Chepmell Road, RD 1, Morrinsville 3371  
 Legal Description: Sec 5 SO 466899  
 Assessment: 6554  
 Parcel: 19138

### Condition Evaluation

Points	3	9	15	21	27	Score
Form	Poor	Moderate	Good	Very good	Specimen	15
Occurrence	Predominant	Common	Infrequent	Rare	Very Rare	15
Vigour/Vitality	Poor	Some	Good	Very good	Excellent	15
Function	Minor	Useful	Important	Significant	Major	9
Age (years)	10+	20+	40+	80+	100+	21
<b>Subtotal:</b>						<b>75</b>

### Amenity Evaluation

Points	3	9	15	21	27	Score
Stature (m)	3 to 8	9 to 14	15 to 20	21 to 26	27+	15
Visibility (km)	0.5	1	2	4	8	9
Proximity	Forest	Parkland	Group 10+	Group3+	Solitary	21
Role	Minor	Moderate	Important	Significant	Major	15
Climate	Minor	Moderate	Important	Significant	Major	9
<b>Subtotal:</b>						<b>69</b>

### Notability Evaluation

Points	3	9	15	21	27	Score
Feature	Local	District	Regional	National	International	0
Form	Local	District	Regional	National	International	0
Age 100+	Local	District	Regional	National	International	0
Association	Local	District	Regional	National	International	0
Commemoration	Local	District	Regional	National	International	0
Remnant	Local	District	Regional	National	International	0
Relict	Local	District	Regional	National	International	0
Source	Local	District	Regional	National	International	0
Rarity	Local	District	Regional	National	International	0
Endangered	Local	District	Regional	National	International	0
<b>Subtotal:</b>						<b>0</b>

**Total Points** **144**

**Notability Comments:** **Note:** Only trees with particular values are awarded points under the notability evaluation criteria.

- General Comments**
- Height (in metres): 14.7
  - Canopy Spread (in metres): 15
  - GBH (Girth at Breast Height in metres): 2.57

Picture Reference: 82b



# STEM (Standard Tree Evaluation Method) Assessment

## Tree Evaluation Score Sheet



Existing Tree Number: 82  
 Name of Tree: Tilia x europaea (Linden Lime)  
 Property Address: 17 Chepmell Road, RD 1, Morrinsville 3371  
 Legal Description: Sec 5 SO 466899  
 Assessment: 6554  
 Parcel: 19138

### Condition Evaluation

Points	3	9	15	21	27	Score
Form	Poor	Moderate	Good	Very good	Specimen	15
Occurrence	Predominant	Common	Infrequent	Rare	Very Rare	15
Vigour/Vitality	Poor	Some	Good	Very good	Excellent	15
Function	Minor	Useful	Important	Significant	Major	9
Age (years)	10+	20+	40+	80+	100+	21
<b>Subtotal:</b>						<b>75</b>

### Amenity Evaluation

Points	3	9	15	21	27	Score
Stature (m)	3 to 8	9 to 14	15 to 20	21 to 26	27+	15
Visibility (km)	0.5	1	2	4	8	9
Proximity	Forest	Parkland	Group 10+	Group 3+	Solitary	21
Role	Minor	Moderate	Important	Significant	Major	15
Climate	Minor	Moderate	Important	Significant	Major	9
<b>Subtotal:</b>						<b>69</b>

### Notability Evaluation

Points	3	9	15	21	27	Score
Feature	Local	District	Regional	National	International	0
Form	Local	District	Regional	National	International	0
Age 100+	Local	District	Regional	National	International	0
Association	Local	District	Regional	National	International	0
Commemoration	Local	District	Regional	National	International	0
Remnant	Local	District	Regional	National	International	0
Relict	Local	District	Regional	National	International	0
Source	Local	District	Regional	National	International	0
Rarity	Local	District	Regional	National	International	0
Endangered	Local	District	Regional	National	International	0
<b>Subtotal:</b>						<b>0</b>

**Total Points** **144**

**Notability Comments:** **Note:** Only trees with particular values are awarded points under the notability evaluation criteria.

**General Comments**

- Height (in metres): 15.22
- Canopy Spread (in metres): 15
- GBH (Girth at Breast Height in metres): 2.05



Picture Reference: 82c



# STEM (Standard Tree Evaluation Method) Assessment

## Tree Evaluation Score Sheet



Existing Tree Number: 82  
 Name of Tree: Tilia x europaea (Linden Lime)  
 Property Address: 17 Chepmell Road, RD 1, Morrinsville 3371  
 Legal Description: Sec 5 SO 466899  
 Assessment: 6554  
 Parcel: 19138

### Condition Evaluation

Points	3	9	15	21	27	Score
Form	Poor	Moderate	Good	Very good	Specimen	21
Occurrence	Predominant	Common	Infrequent	Rare	Very Rare	15
Vigour/Vitality	Poor	Some	Good	Very good	Excellent	15
Function	Minor	Useful	Important	Significant	Major	9
Age (years)	10+	20+	40+	80+	100+	21
<b>Subtotal:</b>						<b>81</b>

### Amenity Evaluation

Points	3	9	15	21	27	Score
Stature (m)	3 to 8	9 to 14	15 to 20	21 to 26	27+	15
Visibility (km)	0.5	1	2	4	8	9
Proximity	Forest	Parkland	Group 10+	Group3+	Solitary	21
Role	Minor	Moderate	Important	Significant	Major	15
Climate	Minor	Moderate	Important	Significant	Major	9
<b>Subtotal:</b>						<b>69</b>

### Notability Evaluation

Points	3	9	15	21	27	Score
Feature	Local	District	Regional	National	International	0
Form	Local	District	Regional	National	International	0
Age 100+	Local	District	Regional	National	International	0
Association	Local	District	Regional	National	International	0
Commemoration	Local	District	Regional	National	International	0
Remnant	Local	District	Regional	National	International	0
Relict	Local	District	Regional	National	International	0
Source	Local	District	Regional	National	International	0
Rarity	Local	District	Regional	National	International	0
Endangered	Local	District	Regional	National	International	0
<b>Subtotal:</b>						<b>0</b>

**Total Points** **150**

**Notability Comments:** **Note:** Only trees with particular values are awarded points under the notability evaluation criteria.

- General Comments**
- Height (in metres): 15.4
  - Canopy Spread (in metres): 15
  - GBH (Girth at Breast Height in metres): 2.55



Picture Reference: 82a



# STEM (Standard Tree Evaluation Method) Assessment

## Tree Evaluation Score Sheet



Existing Tree Number: 83  
 Name of Tree: Castanea sativa (Sweet Chestnut)  
 Property Address: 86 Kiwitahi Station Road, RD 1, Morrinsville  
 Legal Description: Lot 1 DPS 49714  
 Assessment: 11605  
 Parcel: 24189

### Condition Evaluation

Points	3	9	15	21	27	Score
Form	Poor	Moderate	Good	Very good	Specimen	21
Occurrence	Predominant	Common	Infrequent	Rare	Very Rare	15
Vigour/Vitality	Poor	Some	Good	Very good	Excellent	15
Function	Minor	Useful	Important	Significant	Major	9
Age (years)	10+	20+	40+	80+	100+	21
<b>Subtotal:</b>						<b>81</b>

### Amenity Evaluation

Points	3	9	15	21	27	Score
Stature (m)	3 to 8	9 to 14	15 to 20	21 to 26	27+	15
Visibility (km)	0.5	1	2	4	8	9
Proximity	Forest	Parkland	Group 10+	Group 3+	Solitary	15
Role	Minor	Moderate	Important	Significant	Major	15
Climate	Minor	Moderate	Important	Significant	Major	9
<b>Subtotal:</b>						<b>63</b>

### Notability Evaluation

Points	3	9	15	21	27	Score
Feature	Local	District	Regional	National	International	0
Form	Local	District	Regional	National	International	0
Age 100+	Local	District	Regional	National	International	0
Association	Local	District	Regional	National	International	0
Commemoration	Local	District	Regional	National	International	0
Remnant	Local	District	Regional	National	International	0
Relict	Local	District	Regional	National	International	0
Source	Local	District	Regional	National	International	0
Rarity	Local	District	Regional	National	International	0
Endangered	Local	District	Regional	National	International	0
<b>Subtotal:</b>						<b>0</b>

**Total Points** **144**

**Notability Comments:** **Note:** Only trees with particular values are awarded points under the notability evaluation criteria.

**General Comments**

- Height (in metres): 18.2
- Canopy Spread (in metres): 25
- GBH (Girth at Breast Height in metres): 4.88

Picture Reference: 83c



# STEM (Standard Tree Evaluation Method) Assessment

## Tree Evaluation Score Sheet



Existing Tree Number: 83  
 Name of Tree: Quercus palustris (Pin Oak)  
 Property Address: 86 Kiwitahi Station Road, RD 1, Morrinsville  
 Legal Description: Lot 1 DPS 49714  
 Assessment: 11605  
 Parcel: 24189

### Condition Evaluation

Points	3	9	15	21	27	Score
Form	Poor	Moderate	Good	Very good	Specimen	15
Occurrence	Predominant	Common	Infrequent	Rare	Very Rare	9
Vigour/Vitality	Poor	Some	Good	Very good	Excellent	15
Function	Minor	Useful	Important	Significant	Major	9
Age (years)	10+	20+	40+	80+	100+	21
<b>Subtotal:</b>						<b>69</b>

### Amenity Evaluation

Points	3	9	15	21	27	Score
Stature (m)	3 to 8	9 to 14	15 to 20	21 to 26	27+	27
Visibility (km)	0.5	1	2	4	8	9
Proximity	Forest	Parkland	Group 10+	Group 3+	Solitary	15
Role	Minor	Moderate	Important	Significant	Major	15
Climate	Minor	Moderate	Important	Significant	Major	9
<b>Subtotal:</b>						<b>75</b>

### Notability Evaluation

Points	3	9	15	21	27	Score
Feature	Local	District	Regional	National	International	0
Form	Local	District	Regional	National	International	0
Age 100+	Local	District	Regional	National	International	0
Association	Local	District	Regional	National	International	0
Commemoration	Local	District	Regional	National	International	0
Remnant	Local	District	Regional	National	International	0
Relict	Local	District	Regional	National	International	0
Source	Local	District	Regional	National	International	0
Rarity	Local	District	Regional	National	International	0
Endangered	Local	District	Regional	National	International	0
<b>Subtotal:</b>						<b>0</b>

**Total Points** **144**

**Notability Comments:** **Note:** Only trees with particular values are awarded points under the notability evaluation criteria.

- General Comments**
- Height (in metres): 28
  - Canopy Spread (in metres): 21
  - GBH (Girth at Breast Height in metres): 2.79



Picture Reference: 83b



# STEM (Standard Tree Evaluation Method) Assessment

## Tree Evaluation Score Sheet



Existing Tree Number: 83  
 Name of Tree: Sequoia sempervirens (Redwood)  
 Property Address: 86 Kiwitahi Station Road, RD 1, Morrinsville  
 Legal Description: Lot 1 DPS 49714  
 Assessment: 11605  
 Parcel: 24189

### Condition Evaluation

Points	3	9	15	21	27	Score
Form	Poor	Moderate	Good	Very good	Specimen	21
Occurrence	Predominant	Common	Infrequent	Rare	Very Rare	15
Vigour/Vitality	Poor	Some	Good	Very good	Excellent	15
Function	Minor	Useful	Important	Significant	Major	9
Age (years)	10+	20+	40+	80+	100+	21
<b>Subtotal:</b>						<b>81</b>

### Amenity Evaluation

Points	3	9	15	21	27	Score
Stature (m)	3 to 8	9 to 14	15 to 20	21 to 26	27+	27
Visibility (km)	0.5	1	2	4	8	9
Proximity	Forest	Parkland	Group 10+	Group 3+	Solitary	15
Role	Minor	Moderate	Important	Significant	Major	15
Climate	Minor	Moderate	Important	Significant	Major	9
<b>Subtotal:</b>						<b>75</b>

### Notability Evaluation

Points	3	9	15	21	27	Score
Feature	Local	District	Regional	National	International	3
Form	Local	District	Regional	National	International	3
Age 100+	Local	District	Regional	National	International	0
Association	Local	District	Regional	National	International	0
Commemoration	Local	District	Regional	National	International	0
Remnant	Local	District	Regional	National	International	0
Relict	Local	District	Regional	National	International	0
Source	Local	District	Regional	National	International	0
Rarity	Local	District	Regional	National	International	0
Endangered	Local	District	Regional	National	International	0
<b>Subtotal:</b>						<b>6</b>

**Total Points** **162**

**Notability Comments:** **Note:** Only trees with particular values are awarded points under the notability evaluation criteria.

- General Comments**
- Height (in metres): 31
  - Canopy Spread (in metres): 20
  - GBH (Girth at Breast Height in metres): 6.38





Picture Reference: 83a



# STEM (Standard Tree Evaluation Method) Assessment

## Tree Evaluation Score Sheet



Existing Tree Number: 120  
 Name of Tree: Podocarpus totara (Totara)  
 Property Address: 22 George Street, Morrinsville  
 Legal Description: Lot 1 DPS 2345  
 Assessment: 11318  
 Parcel: 23902

### Condition Evaluation

Points	3	9	15	21	27	Score
Form	Poor	Moderate	Good	Very good	Specimen	15
Occurrence	Predominant	Common	Infrequent	Rare	Very Rare	9
Vigour/Vitality	Poor	Some	Good	Very good	Excellent	15
Function	Minor	Useful	Important	Significant	Major	15
Age (years)	10+	20+	40+	80+	100+	21
<b>Subtotal:</b>						<b>75</b>

### Amenity Evaluation

Points	3	9	15	21	27	Score
Stature (m)	3 to 8	9 to 14	15 to 20	21 to 26	27+	15
Visibility (km)	0.5	1	2	4	8	3
Proximity	Forest	Parkland	Group 10+	Group3+	Solitary	15
Role	Minor	Moderate	Important	Significant	Major	15
Climate	Minor	Moderate	Important	Significant	Major	3
<b>Subtotal:</b>						<b>51</b>

### Notability Evaluation

Points	3	9	15	21	27	Score
Feature	Local	District	Regional	National	International	0
Form	Local	District	Regional	National	International	0
Age 100+	Local	District	Regional	National	International	0
Association	Local	District	Regional	National	International	0
Commemoration	Local	District	Regional	National	International	0
Remnant	Local	District	Regional	National	International	0
Relict	Local	District	Regional	National	International	0
Source	Local	District	Regional	National	International	0
Rarity	Local	District	Regional	National	International	0
Endangered	Local	District	Regional	National	International	0
<b>Subtotal:</b>						<b>0</b>

**Total Points** **126**

**Notability Comments:** **Note:** Only trees with particular values are awarded points under the notability evaluation criteria.

- General Comments**
- Height (in metres): 12.8
  - Canopy Spread (in metres): 16
  - GBH (Girth at Breast Height in metres): 5.15 @ 300mm



Picture Reference: 120a



# STEM (Standard Tree Evaluation Method) Assessment

## Tree Evaluation Score Sheet



Existing Tree Number: 120  
 Name of Tree: Quercus robur (Oak)  
 Property Address: 22 George Street, Morrinsville  
 Legal Description: Lot 1 DPS 2345  
 Assessment: 11318  
 Parcel: 23902

### Condition Evaluation

Points	3	9	15	21	27	Score
Form	Poor	Moderate	Good	Very good	Specimen	9
Occurrence	Predominant	Common	Infrequent	Rare	Very Rare	9
Vigour/Vitality	Poor	Some	Good	Very good	Excellent	15
Function	Minor	Useful	Important	Significant	Major	15
Age (years)	10+	20+	40+	80+	100+	21
<b>Subtotal:</b>						<b>69</b>

### Amenity Evaluation

Points	3	9	15	21	27	Score
Stature (m)	3 to 8	9 to 14	15 to 20	21 to 26	27+	21
Visibility (km)	0.5	1	2	4	8	3
Proximity	Forest	Parkland	Group 10+	Group3+	Solitary	15
Role	Minor	Moderate	Important	Significant	Major	15
Climate	Minor	Moderate	Important	Significant	Major	9
<b>Subtotal:</b>						<b>63</b>

### Notability Evaluation

Points	3	9	15	21	27	Score
Feature	Local	District	Regional	National	International	0
Form	Local	District	Regional	National	International	0
Age 100+	Local	District	Regional	National	International	0
Association	Local	District	Regional	National	International	0
Commemoration	Local	District	Regional	National	International	0
Remnant	Local	District	Regional	National	International	0
Relict	Local	District	Regional	National	International	0
Source	Local	District	Regional	National	International	0
Rarity	Local	District	Regional	National	International	0
Endangered	Local	District	Regional	National	International	0
<b>Subtotal:</b>						<b>0</b>

**Total Points** **132**

**Notability Comments:** **Note:** Only trees with particular values are awarded points under the notability evaluation criteria.

- General Comments**
- Height (in metres): 13
  - Canopy Spread (in metres): 26
  - GBH (Girth at Breast Height in metres): 4.80 @ 300mm



Picture Reference: 120b



# STEM (Standard Tree Evaluation Method) Assessment

## Tree Evaluation Score Sheet



Existing Tree Number: 121  
 Name of Tree: Cedrus deodara (Cedar)  
 Property Address: 72 Coronation Road, Morrinsville  
 Legal Description: Lot 48 DP 7445  
 Assessment: 11330  
 Parcel: 27581

### Condition Evaluation

Points	3	9	15	21	27	Score
Form	Poor	Moderate	Good	Very good	Specimen	21
Occurrence	Predominant	Common	Infrequent	Rare	Very Rare	15
Vigour/Vitality	Poor	Some	Good	Very good	Excellent	15
Function	Minor	Useful	Important	Significant	Major	9
Age (years)	10+	20+	40+	80+	100+	15
<b>Subtotal:</b>						<b>75</b>

### Amenity Evaluation

Points	3	9	15	21	27	Score
Stature (m)	3 to 8	9 to 14	15 to 20	21 to 26	27+	21
Visibility (km)	0.5	1	2	4	8	3
Proximity	Forest	Parkland	Group 10+	Group3+	Solitary	21
Role	Minor	Moderate	Important	Significant	Major	15
Climate	Minor	Moderate	Important	Significant	Major	9
<b>Subtotal:</b>						<b>69</b>

### Notability Evaluation

Points	3	9	15	21	27	Score
Feature	Local	District	Regional	National	International	0
Form	Local	District	Regional	National	International	0
Age 100+	Local	District	Regional	National	International	0
Association	Local	District	Regional	National	International	0
Commemoration	Local	District	Regional	National	International	0
Remnant	Local	District	Regional	National	International	0
Relict	Local	District	Regional	National	International	0
Source	Local	District	Regional	National	International	0
Rarity	Local	District	Regional	National	International	0
Endangered	Local	District	Regional	National	International	0
<b>Subtotal:</b>						<b>0</b>

**Total Points** 144

**Notability Comments:** **Note:** Only trees with particular values are awarded points under the notability evaluation criteria.

- General Comments**
- Height (in metres): 23.01
  - Canopy Spread (in metres): 20
  - GBH (Girth at Breast Height in metres): 2.88

Picture Reference: 121a



# STEM (Standard Tree Evaluation Method) Assessment

## Tree Evaluation Score Sheet



Existing Tree Number: 121  
 Name of Tree: Cedrus deodara (Cedar)  
 Property Address: 72 Coronation Road, Morrinsville  
 Legal Description: Lot 48 DP 7445  
 Assessment: 11330  
 Parcel: 27581

### Condition Evaluation

Points	3	9	15	21	27	Score
Form	Poor	Moderate	Good	Very good	Specimen	15
Occurrence	Predominant	Common	Infrequent	Rare	Very Rare	15
Vigour/Vitality	Poor	Some	Good	Very good	Excellent	21
Function	Minor	Useful	Important	Significant	Major	9
Age (years)	10+	20+	40+	80+	100+	15
<b>Subtotal:</b>						<b>75</b>

### Amenity Evaluation

Points	3	9	15	21	27	Score
Stature (m)	3 to 8	9 to 14	15 to 20	21 to 26	27+	21
Visibility (km)	0.5	1	2	4	8	3
Proximity	Forest	Parkland	Group 10+	Group3+	Solitary	21
Role	Minor	Moderate	Important	Significant	Major	15
Climate	Minor	Moderate	Important	Significant	Major	9
<b>Subtotal:</b>						<b>69</b>

### Notability Evaluation

Points	3	9	15	21	27	Score
Feature	Local	District	Regional	National	International	0
Form	Local	District	Regional	National	International	0
Age 100+	Local	District	Regional	National	International	0
Association	Local	District	Regional	National	International	0
Commemoration	Local	District	Regional	National	International	0
Remnant	Local	District	Regional	National	International	0
Relict	Local	District	Regional	National	International	0
Source	Local	District	Regional	National	International	0
Rarity	Local	District	Regional	National	International	0
Endangered	Local	District	Regional	National	International	0
<b>Subtotal:</b>						<b>0</b>

**Total Points** **144**

**Notability Comments:** **Note:** Only trees with particular values are awarded points under the notability evaluation criteria.

- General Comments**
- Height (in metres): 22.09
  - Canopy Spread (in metres): 23
  - GBH (Girth at Breast Height in metres): 4.1



Picture Reference: 121b



# STEM (Standard Tree Evaluation Method) Assessment

## Tree Evaluation Score Sheet



Existing Tree Number: 125  
 Name of Tree: Liquidambar styraciflua (Liquidamber)  
 Property Address: 49 Moorhouse Street, Morrinsville  
 Legal Description: Lot 9 & 10 DP 17212  
 Assessment: 10744  
 Parcel: 27430 & 23328

### Condition Evaluation

Points	3	9	15	21	27	Score
Form	Poor	Moderate	Good	Very good	Specimen	21
Occurrence	Predominant	Common	Infrequent	Rare	Very Rare	9
Vigour/Vitality	Poor	Some	Good	Very good	Excellent	15
Function	Minor	Useful	Important	Significant	Major	9
Age (years)	10+	20+	40+	80+	100+	15
<b>Subtotal:</b>						<b>69</b>

### Amenity Evaluation

Points	3	9	15	21	27	Score
Stature (m)	3 to 8	9 to 14	15 to 20	21 to 26	27+	27
Visibility (km)	0.5	1	2	4	8	9
Proximity	Forest	Parkland	Group 10+	Group 3+	Solitary	21
Role	Minor	Moderate	Important	Significant	Major	15
Climate	Minor	Moderate	Important	Significant	Major	9
<b>Subtotal:</b>						<b>81</b>

### Notability Evaluation

Points	3	9	15	21	27	Score
Feature	Local	District	Regional	National	International	3
Form	Local	District	Regional	National	International	0
Age 100+	Local	District	Regional	National	International	0
Association	Local	District	Regional	National	International	0
Commemoration	Local	District	Regional	National	International	0
Remnant	Local	District	Regional	National	International	0
Relict	Local	District	Regional	National	International	0
Source	Local	District	Regional	National	International	0
Rarity	Local	District	Regional	National	International	0
Endangered	Local	District	Regional	National	International	0
<b>Subtotal:</b>						<b>3</b>

**Total Points** **153**

**Notability Comments:** **Note:** Only trees with particular values are awarded points under the notability evaluation criteria.

- General Comments**
- Height (in metres): 21
  - Canopy Spread (in metres): 28
  - GBH (Girth at Breast Height in metres): 3.71

Picture Reference: 125a



# STEM (Standard Tree Evaluation Method) Assessment

## Tree Evaluation Score Sheet



Existing Tree Number: 125  
 Name of Tree: Platanus hispanica (London Plane)  
 Property Address: 49 Moorhouse Street, Morrinsville  
 Legal Description: Lot 9 & 10 DP 17212  
 Assessment: 10744  
 Parcel: 27430 & 23328

### Condition Evaluation

Points	3	9	15	21	27	Score
Form	Poor	Moderate	Good	Very good	Specimen	21
Occurrence	Predominant	Common	Infrequent	Rare	Very Rare	9
Vigour/Vitality	Poor	Some	Good	Very good	Excellent	15
Function	Minor	Useful	Important	Significant	Major	9
Age (years)	10+	20+	40+	80+	100+	21
<b>Subtotal:</b>						<b>75</b>

### Amenity Evaluation

Points	3	9	15	21	27	Score
Stature (m)	3 to 8	9 to 14	15 to 20	21 to 26	27+	27
Visibility (km)	0.5	1	2	4	8	9
Proximity	Forest	Parkland	Group 10+	Group3+	Solitary	21
Role	Minor	Moderate	Important	Significant	Major	15
Climate	Minor	Moderate	Important	Significant	Major	9
<b>Subtotal:</b>						<b>81</b>

### Notability Evaluation

Points	3	9	15	21	27	Score
Feature	Local	District	Regional	National	International	0
Form	Local	District	Regional	National	International	0
Age 100+	Local	District	Regional	National	International	0
Association	Local	District	Regional	National	International	0
Commemoration	Local	District	Regional	National	International	0
Remnant	Local	District	Regional	National	International	0
Relict	Local	District	Regional	National	International	0
Source	Local	District	Regional	National	International	0
Rarity	Local	District	Regional	National	International	0
Endangered	Local	District	Regional	National	International	0
<b>Subtotal:</b>						<b>0</b>

**Total Points** **156**

**Notability Comments:** **Note:** Only trees with particular values are awarded points under the notability evaluation criteria.

- General Comments**
- Height (in metres): 24
  - Canopy Spread (in metres): 27
  - GBH (Girth at Breast Height in metres): 4.38

Picture Reference: 125b



# STEM (Standard Tree Evaluation Method) Assessment

## Tree Evaluation Score Sheet



Existing Tree Number: 126  
 Name of Tree: Magnolia grandiflora (Magnolia)  
 Property Address: 56 Moorhouse Street, Morrinsville  
 Legal Description: RD 353  
 Assessment: Road Reserve  
 Parcel: Road Reserve

### Condition Evaluation

Points	3	9	15	21	27	Score
Form	Poor	Moderate	Good	Very good	Specimen	9
Occurrence	Predominant	Common	Infrequent	Rare	Very Rare	9
Vigour/Vitality	Poor	Some	Good	Very good	Excellent	9
Function	Minor	Useful	Important	Significant	Major	15
Age (years)	10+	20+	40+	80+	100+	21
<b>Subtotal:</b>						<b>63</b>

### Amenity Evaluation

Points	3	9	15	21	27	Score
Stature (m)	3 to 8	9 to 14	15 to 20	21 to 26	27+	15
Visibility (km)	0.5	1	2	4	8	3
Proximity	Forest	Parkland	Group 10+	Group 3+	Solitary	27
Role	Minor	Moderate	Important	Significant	Major	15
Climate	Minor	Moderate	Important	Significant	Major	9
<b>Subtotal:</b>						<b>54</b>

### Notability Evaluation

Points	3	9	15	21	27	Score
Feature	Local	District	Regional	National	International	0
Form	Local	District	Regional	National	International	0
Age 100+	Local	District	Regional	National	International	0
Association	Local	District	Regional	National	International	0
Commemoration	Local	District	Regional	National	International	0
Remnant	Local	District	Regional	National	International	0
Relict	Local	District	Regional	National	International	0
Source	Local	District	Regional	National	International	0
Rarity	Local	District	Regional	National	International	0
Endangered	Local	District	Regional	National	International	0
<b>Subtotal:</b>						<b>0</b>

**Total Points** **117**

**Notability Comments:** **Note:** Only trees with particular values are awarded points under the notability evaluation criteria.

- General Comments**
- Height (in metres): 12.45
  - Canopy Spread (in metres): 15
  - GBH (Girth at Breast Height in metres): 3.77



Picture Reference: 126



# STEM (Standard Tree Evaluation Method) Assessment

## Tree Evaluation Score Sheet



Existing Tree Number: 128  
 Name of Tree: Phoenix canariensis (Phoenix Palm)  
 Property Address: 36 Moorhouse Street, Morrinsville  
 Legal Description: Part Lot 107 DP 180  
 Assessment: 10933  
 Parcel: 23517

### Condition Evaluation

Points	3	9	15	21	27	Score
Form	Poor	Moderate	Good	Very good	Specimen	15
Occurrence	Predominant	Common	Infrequent	Rare	Very Rare	15
Vigour/Vitality	Poor	Some	Good	Very good	Excellent	15
Function	Minor	Useful	Important	Significant	Major	3
Age (years)	10+	20+	40+	80+	100+	21
<b>Subtotal:</b>						<b>69</b>

### Amenity Evaluation

Points	3	9	15	21	27	Score
Stature (m)	3 to 8	9 to 14	15 to 20	21 to 26	27+	15
Visibility (km)	0.5	1	2	4	8	9
Proximity	Forest	Parkland	Group 10+	Group 3+	Solitary	21
Role	Minor	Moderate	Important	Significant	Major	21
Climate	Minor	Moderate	Important	Significant	Major	3
<b>Subtotal:</b>						<b>69</b>

### Notability Evaluation

Points	3	9	15	21	27	Score
Feature	Local	District	Regional	National	International	0
Form	Local	District	Regional	National	International	0
Age 100+	Local	District	Regional	National	International	0
Association	Local	District	Regional	National	International	0
Commemoration	Local	District	Regional	National	International	0
Remnant	Local	District	Regional	National	International	0
Relict	Local	District	Regional	National	International	0
Source	Local	District	Regional	National	International	0
Rarity	Local	District	Regional	National	International	0
Endangered	Local	District	Regional	National	International	0
<b>Subtotal:</b>						<b>0</b>

**Total Points** **138**

**Notability Comments:** **Note:** Only trees with particular values are awarded points under the notability evaluation criteria.

- General Comments**
- Height (in metres): 18.19
  - Canopy Spread (in metres): 8
  - GBH (Girth at Breast Height in metres): 3.75



Picture Reference: 128



# STEM (Standard Tree Evaluation Method) Assessment

## Tree Evaluation Score Sheet



Existing Tree Number: 136  
 Name of Tree: Quercus robur (Oak)  
 Property Address: 61 Coronation Road, Morrinsville  
 Legal Description: Lot 1 DPS 2244  
 Assessment: 10173  
 Parcel: 22757

### Condition Evaluation

Points	3	9	15	21	27	Score
Form	Poor	Moderate	Good	Very good	Specimen	15
Occurrence	Predominant	Common	Infrequent	Rare	Very Rare	9
Vigour/Vitality	Poor	Some	Good	Very good	Excellent	15
Function	Minor	Useful	Important	Significant	Major	9
Age (years)	10+	20+	40+	80+	100+	21
<b>Subtotal:</b>						<b>69</b>

### Amenity Evaluation

Points	3	9	15	21	27	Score
Stature (m)	3 to 8	9 to 14	15 to 20	21 to 26	27+	21
Visibility (km)	0.5	1	2	4	8	3
Proximity	Forest	Parkland	Group 10+	Group 3+	Solitary	21
Role	Minor	Moderate	Important	Significant	Major	21
Climate	Minor	Moderate	Important	Significant	Major	9
<b>Subtotal:</b>						<b>75</b>

### Notability Evaluation

Points	3	9	15	21	27	Score
Feature	Local	District	Regional	National	International	0
Form	Local	District	Regional	National	International	0
Age 100+	Local	District	Regional	National	International	0
Association	Local	District	Regional	National	International	0
Commemoration	Local	District	Regional	National	International	0
Remnant	Local	District	Regional	National	International	0
Relict	Local	District	Regional	National	International	0
Source	Local	District	Regional	National	International	0
Rarity	Local	District	Regional	National	International	0
Endangered	Local	District	Regional	National	International	0
<b>Subtotal:</b>						<b>0</b>

**Total Points** 144

**Notability Comments:** **Note:** Only trees with particular values are awarded points under the notability evaluation criteria.

- General Comments**
- Height (in metres): 14.1
  - Canopy Spread (in metres): 25
  - GBH (Girth at Breast Height in metres): 4.06

Picture Reference: 136



# STEM (Standard Tree Evaluation Method) Assessment

## Tree Evaluation Score Sheet



Existing Tree Number: 138  
 Name of Tree: Quercus robur (Oak)  
 Property Address: 5 Elm Street, Morrinsville  
 Legal Description: Lot 1 DPS 59997  
 Assessment: 12189  
 Parcel: 24773

### Condition Evaluation

Points	3	9	15	21	27	Score
Form	Poor	Moderate	Good	Very good	Specimen	15
Occurrence	Predominant	Common	Infrequent	Rare	Very Rare	9
Vigour/Vitality	Poor	Some	Good	Very good	Excellent	15
Function	Minor	Useful	Important	Significant	Major	15
Age (years)	10+	20+	40+	80+	100+	21
<b>Subtotal:</b>						<b>75</b>

### Amenity Evaluation

Points	3	9	15	21	27	Score
Stature (m)	3 to 8	9 to 14	15 to 20	21 to 26	27+	27
Visibility (km)	0.5	1	2	4	8	9
Proximity	Forest	Parkland	Group 10+	Group 3+	Solitary	15
Role	Minor	Moderate	Important	Significant	Major	21
Climate	Minor	Moderate	Important	Significant	Major	9
<b>Subtotal:</b>						<b>81</b>

### Notability Evaluation

Points	3	9	15	21	27	Score
Feature	Local	District	Regional	National	International	3
Form	Local	District	Regional	National	International	0
Age 100+	Local	District	Regional	National	International	0
Association	Local	District	Regional	National	International	0
Commemoration	Local	District	Regional	National	International	0
Remnant	Local	District	Regional	National	International	0
Relict	Local	District	Regional	National	International	0
Source	Local	District	Regional	National	International	0
Rarity	Local	District	Regional	National	International	0
Endangered	Local	District	Regional	National	International	0
<b>Subtotal:</b>						<b>3</b>

**Total Points** **159**

**Notability Comments:** **Note:** Only trees with particular values are awarded points under the notability evaluation criteria.

- General Comments**
- Height (in metres): 19.2
  - Canopy Spread (in metres): 29
  - GBH (Girth at Breast Height in metres): 5.12



Picture Reference: 138



# STEM (Standard Tree Evaluation Method) Assessment

## Tree Evaluation Score Sheet



Existing Tree Number: 146  
 Name of Tree: Dacrydium cupressinum (Rimu)  
 Property Address: 11 Page Street, Morrinsville  
 Legal Description: Lot 1 DP 28345  
 Assessment: 9749  
 Parcel: 22333

### Condition Evaluation

Points	3	9	15	21	27	Score
Form	Poor	Moderate	Good	Very good	Specimen	9
Occurrence	Predominant	Common	Infrequent	Rare	Very Rare	15
Vigour/Vitality	Poor	Some	Good	Very good	Excellent	15
Function	Minor	Useful	Important	Significant	Major	9
Age (years)	10+	20+	40+	80+	100+	15
<b>Subtotal:</b>						<b>63</b>

### Amenity Evaluation

Points	3	9	15	21	27	Score
Stature (m)	3 to 8	9 to 14	15 to 20	21 to 26	27+	15
Visibility (km)	0.5	1	2	4	8	3
Proximity	Forest	Parkland	Group 10+	Group3+	Solitary	21
Role	Minor	Moderate	Important	Significant	Major	15
Climate	Minor	Moderate	Important	Significant	Major	3
<b>Subtotal:</b>						<b>57</b>

### Notability Evaluation

Points	3	9	15	21	27	Score
Feature	Local	District	Regional	National	International	0
Form	Local	District	Regional	National	International	0
Age 100+	Local	District	Regional	National	International	0
Association	Local	District	Regional	National	International	0
Commemoration	Local	District	Regional	National	International	0
Remnant	Local	District	Regional	National	International	0
Relict	Local	District	Regional	National	International	0
Source	Local	District	Regional	National	International	0
Rarity	Local	District	Regional	National	International	0
Endangered	Local	District	Regional	National	International	0
<b>Subtotal:</b>						<b>0</b>

**Total Points** **120**

**Notability Comments:** **Note:** Only trees with particular values are awarded points under the notability evaluation criteria.

- General Comments**
- Height (in metres): 13.8
  - Canopy Spread (in metres): 16
  - GBH (Girth at Breast Height in metres): 4.2 @300mm



Picture Reference: 146



# STEM (Standard Tree Evaluation Method) Assessment

## Tree Evaluation Score Sheet



Existing Tree Number: 155  
 Name of Tree: Casuarina cunninghamiana (Sheoke)  
 Property Address: 45 David Street, Morrinsville  
 Legal Description: Part Lot 5 DP 24498  
 Assessment: 10212  
 Parcel: 27550

### Condition Evaluation

Points	3	9	15	21	27	Score
Form	Poor	Moderate	Good	Very good	Specimen	9
Occurrence	Predominant	Common	Infrequent	Rare	Very Rare	15
Vigour/Vitality	Poor	Some	Good	Very good	Excellent	15
Function	Minor	Useful	Important	Significant	Major	9
Age (years)	10+	20+	40+	80+	100+	15
<b>Subtotal:</b>						<b>63</b>

### Amenity Evaluation

Points	3	9	15	21	27	Score
Stature (m)	3 to 8	9 to 14	15 to 20	21 to 26	27+	15
Visibility (km)	0.5	1	2	4	8	3
Proximity	Forest	Parkland	Group 10+	Group3+	Solitary	21
Role	Minor	Moderate	Important	Significant	Major	15
Climate	Minor	Moderate	Important	Significant	Major	9
<b>Subtotal:</b>						<b>48</b>

### Notability Evaluation

Points	3	9	15	21	27	Score
Feature	Local	District	Regional	National	International	0
Form	Local	District	Regional	National	International	0
Age 100+	Local	District	Regional	National	International	0
Association	Local	District	Regional	National	International	0
Commemoration	Local	District	Regional	National	International	0
Remnant	Local	District	Regional	National	International	0
Relict	Local	District	Regional	National	International	0
Source	Local	District	Regional	National	International	0
Rarity	Local	District	Regional	National	International	0
Endangered	Local	District	Regional	National	International	0
<b>Subtotal:</b>						<b>0</b>

**Total Points** **111**

**Notability Comments:** **Note:** Only trees with particular values are awarded points under the notability evaluation criteria.

- General Comments**
- Height (in metres): 17.15
  - Canopy Spread (in metres): 14
  - GBH (Girth at Breast Height in metres): 3.14 @ 300mm



Picture Reference: 155e



# STEM (Standard Tree Evaluation Method) Assessment

## Tree Evaluation Score Sheet



Existing Tree Number: 155  
 Name of Tree: Quercus palustris (Pin Oak)  
 Property Address: 45 David Street, Morrinsville  
 Legal Description: Part Lot 5 DP 24498  
 Assessment: 10212  
 Parcel: 22796

### Condition Evaluation

Points	3	9	15	21	27	Score
Form	Poor	Moderate	Good	Very good	Specimen	9
Occurrence	Predominant	Common	Infrequent	Rare	Very Rare	9
Vigour/Vitality	Poor	Some	Good	Very good	Excellent	15
Function	Minor	Useful	Important	Significant	Major	9
Age (years)	10+	20+	40+	80+	100+	15
<b>Subtotal:</b>						<b>57</b>

### Amenity Evaluation

Points	3	9	15	21	27	Score
Stature (m)	3 to 8	9 to 14	15 to 20	21 to 26	27+	21
Visibility (km)	0.5	1	2	4	8	3
Proximity	Forest	Parkland	Group 10+	Group 3+	Solitary	15
Role	Minor	Moderate	Important	Significant	Major	15
Climate	Minor	Moderate	Important	Significant	Major	9
<b>Subtotal:</b>						<b>63</b>

### Notability Evaluation

Points	3	9	15	21	27	Score
Feature	Local	District	Regional	National	International	0
Form	Local	District	Regional	National	International	0
Age 100+	Local	District	Regional	National	International	0
Association	Local	District	Regional	National	International	0
Commemoration	Local	District	Regional	National	International	0
Remnant	Local	District	Regional	National	International	0
Relict	Local	District	Regional	National	International	0
Source	Local	District	Regional	National	International	0
Rarity	Local	District	Regional	National	International	0
Endangered	Local	District	Regional	National	International	0
<b>Subtotal:</b>						<b>0</b>

**Total Points** **120**

**Notability Comments:** **Note:** Only trees with particular values are awarded points under the notability evaluation criteria.

- General Comments**
- Height (in metres): 20
  - Canopy Spread (in metres): 24
  - GBH (Girth at Breast Height in metres): 2.77



Picture Reference: 155d



# STEM (Standard Tree Evaluation Method) Assessment

## Tree Evaluation Score Sheet



Existing Tree Number: 155  
 Name of Tree: Liquidambar styraciflua (Liquidamber)  
 Property Address: 45 David Street, Morrinsville  
 Legal Description: Part Lot 5 DP 24498  
 Assessment: 10212  
 Parcel: 22796

### Condition Evaluation

Points	3	9	15	21	27	Score
Form	Poor	Moderate	Good	Very good	Specimen	9
Occurrence	Predominant	Common	Infrequent	Rare	Very Rare	9
Vigour/Vitality	Poor	Some	Good	Very good	Excellent	15
Function	Minor	Useful	Important	Significant	Major	9
Age (years)	10+	20+	40+	80+	100+	15
<b>Subtotal:</b>						<b>57</b>

### Amenity Evaluation

Points	3	9	15	21	27	Score
Stature (m)	3 to 8	9 to 14	15 to 20	21 to 26	27+	21
Visibility (km)	0.5	1	2	4	8	3
Proximity	Forest	Parkland	Group 10+	Group3+	Solitary	15
Role	Minor	Moderate	Important	Significant	Major	15
Climate	Minor	Moderate	Important	Significant	Major	9
<b>Subtotal:</b>						<b>63</b>

### Notability Evaluation

Points	3	9	15	21	27	Score
Feature	Local	District	Regional	National	International	0
Form	Local	District	Regional	National	International	0
Age 100+	Local	District	Regional	National	International	0
Association	Local	District	Regional	National	International	0
Commemoration	Local	District	Regional	National	International	0
Remnant	Local	District	Regional	National	International	0
Relict	Local	District	Regional	National	International	0
Source	Local	District	Regional	National	International	0
Rarity	Local	District	Regional	National	International	0
Endangered	Local	District	Regional	National	International	0
<b>Subtotal:</b>						<b>0</b>

**Total Points** **120**

**Notability Comments:** **Note:** Only trees with particular values are awarded points under the notability evaluation criteria.

**General Comments**

- Height (in metres): 16.6
- Canopy Spread (in metres): 22
- GBH (Girth at Breast Height in metres): 2.61

Picture Reference: 155c



# STEM (Standard Tree Evaluation Method) Assessment

## Tree Evaluation Score Sheet



Existing Tree Number: 155  
 Name of Tree: Quercus palustris (Pin Oak)  
 Property Address: 45 David Street, Morrinsville  
 Legal Description: Part Lot 5 DP 24498  
 Assessment: 10212  
 Parcel: 22796

### Condition Evaluation

Points	3	9	15	21	27	Score
Form	Poor	Moderate	Good	Very good	Specimen	9
Occurrence	Predominant	Common	Infrequent	Rare	Very Rare	9
Vigour/Vitality	Poor	Some	Good	Very good	Excellent	15
Function	Minor	Useful	Important	Significant	Major	9
Age (years)	10+	20+	40+	80+	100+	15
<b>Subtotal:</b>						<b>57</b>

### Amenity Evaluation

Points	3	9	15	21	27	Score
Stature (m)	3 to 8	9 to 14	15 to 20	21 to 26	27+	27
Visibility (km)	0.5	1	2	4	8	3
Proximity	Forest	Parkland	Group 10+	Group3+	Solitary	15
Role	Minor	Moderate	Important	Significant	Major	15
Climate	Minor	Moderate	Important	Significant	Major	9
<b>Subtotal:</b>						<b>69</b>

### Notability Evaluation

Points	3	9	15	21	27	Score
Feature	Local	District	Regional	National	International	0
Form	Local	District	Regional	National	International	0
Age 100+	Local	District	Regional	National	International	0
Association	Local	District	Regional	National	International	0
Commemoration	Local	District	Regional	National	International	0
Remnant	Local	District	Regional	National	International	0
Relict	Local	District	Regional	National	International	0
Source	Local	District	Regional	National	International	0
Rarity	Local	District	Regional	National	International	0
Endangered	Local	District	Regional	National	International	0
<b>Subtotal:</b>						<b>0</b>

**Total Points** **126**

**Notability Comments:** **Note:** Only trees with particular values are awarded points under the notability evaluation criteria.

- General Comments**
- Height (in metres): 21.6
  - Canopy Spread (in metres): 27
  - GBH (Girth at Breast Height in metres): 3.51



Picture Reference: 155a



# STEM (Standard Tree Evaluation Method) Assessment

## Tree Evaluation Score Sheet



Existing Tree Number: 155  
 Name of Tree: Quercus rubrum (Red Oak)  
 Property Address: 45 David Street, Morrinsville  
 Legal Description: Part Lot 5 DP 24498  
 Assessment: 10212  
 Parcel: 22796

### Condition Evaluation

Points	3	9	15	21	27	Score
Form	Poor	Moderate	Good	Very good	Specimen	15
Occurrence	Predominant	Common	Infrequent	Rare	Very Rare	9
Vigour/Vitality	Poor	Some	Good	Very good	Excellent	15
Function	Minor	Useful	Important	Significant	Major	9
Age (years)	10+	20+	40+	80+	100+	15
<b>Subtotal:</b>						<b>63</b>

### Amenity Evaluation

Points	3	9	15	21	27	Score
Stature (m)	3 to 8	9 to 14	15 to 20	21 to 26	27+	27
Visibility (km)	0.5	1	2	4	8	3
Proximity	Forest	Parkland	Group 10+	Group3+	Solitary	15
Role	Minor	Moderate	Important	Significant	Major	15
Climate	Minor	Moderate	Important	Significant	Major	9
<b>Subtotal:</b>						<b>69</b>

### Notability Evaluation

Points	3	9	15	21	27	Score
Feature	Local	District	Regional	National	International	0
Form	Local	District	Regional	National	International	0
Age 100+	Local	District	Regional	National	International	0
Association	Local	District	Regional	National	International	0
Commemoration	Local	District	Regional	National	International	0
Remnant	Local	District	Regional	National	International	0
Relict	Local	District	Regional	National	International	0
Source	Local	District	Regional	National	International	0
Rarity	Local	District	Regional	National	International	0
Endangered	Local	District	Regional	National	International	0
<b>Subtotal:</b>						<b>0</b>

**Total Points** **132**

**Notability Comments:** **Note:** Only trees with particular values are awarded points under the notability evaluation criteria.

**General Comments**

- Height (in metres): 19.1
- Canopy Spread (in metres): 29
- GBH (Girth at Breast Height in metres): 4.4



Picture Reference: 155b



# STEM (Standard Tree Evaluation Method) Assessment

## Tree Evaluation Score Sheet



Existing Tree Number: 156  
 Name of Tree: Castanea sativa (Sweet Chestnut)  
 Property Address: 39 Coronation Road, Morrinsville  
 Legal Description: Part Lot 30 DP 7150  
 Assessment: 10160  
 Parcel: 22744

### Condition Evaluation

Points	3	9	15	21	27	Score
Form	Poor	Moderate	Good	Very good	Specimen	15
Occurrence	Predominant	Common	Infrequent	Rare	Very Rare	15
Vigour/Vitality	Poor	Some	Good	Very good	Excellent	15
Function	Minor	Useful	Important	Significant	Major	9
Age (years)	10+	20+	40+	80+	100+	21
<b>Subtotal:</b>						<b>75</b>

### Amenity Evaluation

Points	3	9	15	21	27	Score
Stature (m)	3 to 8	9 to 14	15 to 20	21 to 26	27+	27
Visibility (km)	0.5	1	2	4	8	3
Proximity	Forest	Parkland	Group 10+	Group 3+	Solitary	21
Role	Minor	Moderate	Important	Significant	Major	15
Climate	Minor	Moderate	Important	Significant	Major	3
<b>Subtotal:</b>						<b>69</b>

### Notability Evaluation

Points	3	9	15	21	27	Score
Feature	Local	District	Regional	National	International	0
Form	Local	District	Regional	National	International	0
Age 100+	Local	District	Regional	National	International	0
Association	Local	District	Regional	National	International	0
Commemoration	Local	District	Regional	National	International	0
Remnant	Local	District	Regional	National	International	0
Relict	Local	District	Regional	National	International	0
Source	Local	District	Regional	National	International	0
Rarity	Local	District	Regional	National	International	0
Endangered	Local	District	Regional	National	International	0
<b>Subtotal:</b>						<b>0</b>

**Total Points** **144**

**Notability Comments:** **Note:** Only trees with particular values are awarded points under the notability evaluation criteria.

- General Comments**
- Height (in metres): 17.79
  - Canopy Spread (in metres): 27
  - GBH (Girth at Breast Height in metres): 5.77

Picture Reference: 156



# STEM (Standard Tree Evaluation Method) Assessment

## Tree Evaluation Score Sheet



Existing Tree Number: 157  
 Name of Tree: Quercus robur (Oak)  
 Property Address: 40 Coronation Road, Morrinsville  
 Legal Description: Part Lot 21 DP 7150  
 Assessment: 10454  
 Parcel: 23038

### Condition Evaluation

Points	3	9	15	21	27	Score
Form	Poor	Moderate	Good	Very good	Specimen	15
Occurrence	Predominant	Common	Infrequent	Rare	Very Rare	9
Vigour/Vitality	Poor	Some	Good	Very good	Excellent	15
Function	Minor	Useful	Important	Significant	Major	9
Age (years)	10+	20+	40+	80+	100+	21
<b>Subtotal:</b>						<b>69</b>

### Amenity Evaluation

Points	3	9	15	21	27	Score
Stature (m)	3 to 8	9 to 14	15 to 20	21 to 26	27+	21
Visibility (km)	0.5	1	2	4	8	3
Proximity	Forest	Parkland	Group 10+	Group3+	Solitary	21
Role	Minor	Moderate	Important	Significant	Major	15
Climate	Minor	Moderate	Important	Significant	Major	3
<b>Subtotal:</b>						<b>63</b>

### Notability Evaluation

Points	3	9	15	21	27	Score
Feature	Local	District	Regional	National	International	0
Form	Local	District	Regional	National	International	0
Age 100+	Local	District	Regional	National	International	0
Association	Local	District	Regional	National	International	0
Commemoration	Local	District	Regional	National	International	0
Remnant	Local	District	Regional	National	International	0
Relict	Local	District	Regional	National	International	0
Source	Local	District	Regional	National	International	0
Rarity	Local	District	Regional	National	International	0
Endangered	Local	District	Regional	National	International	0
<b>Subtotal:</b>						<b>0</b>

**Total Points** **132**

**Notability Comments:** **Note:** Only trees with particular values are awarded points under the notability evaluation criteria.

- General Comments**
- Height (in metres): 19.8
  - Canopy Spread (in metres): 25
  - GBH (Girth at Breast Height in metres): 5.2

Picture Reference: 157



# STEM (Standard Tree Evaluation Method) Assessment

## Tree Evaluation Score Sheet



Existing Tree Number: 158  
 Name of Tree: Quercus robur (Oak)  
 Property Address: 1 Bank Street, Morrinsville  
 Legal Description: Lot 3 DP 13122  
 Assessment: 10571  
 Parcel: 23155

### Condition Evaluation

Points	3	9	15	21	27	Score
Form	Poor	Moderate	Good	Very good	Specimen	15
Occurrence	Predominant	Common	Infrequent	Rare	Very Rare	9
Vigour/Vitality	Poor	Some	Good	Very good	Excellent	15
Function	Minor	Useful	Important	Significant	Major	9
Age (years)	10+	20+	40+	80+	100+	21
<b>Subtotal:</b>						<b>69</b>

### Amenity Evaluation

Points	3	9	15	21	27	Score
Stature (m)	3 to 8	9 to 14	15 to 20	21 to 26	27+	27
Visibility (km)	0.5	1	2	4	8	3
Proximity	Forest	Parkland	Group 10+	Group3+	Solitary	21
Role	Minor	Moderate	Important	Significant	Major	15
Climate	Minor	Moderate	Important	Significant	Major	3
<b>Subtotal:</b>						<b>69</b>

### Notability Evaluation

Points	3	9	15	21	27	Score
Feature	Local	District	Regional	National	International	0
Form	Local	District	Regional	National	International	0
Age 100+	Local	District	Regional	National	International	0
Association	Local	District	Regional	National	International	0
Commemoration	Local	District	Regional	National	International	0
Remnant	Local	District	Regional	National	International	0
Relict	Local	District	Regional	National	International	0
Source	Local	District	Regional	National	International	0
Rarity	Local	District	Regional	National	International	0
Endangered	Local	District	Regional	National	International	0
<b>Subtotal:</b>						<b>0</b>

**Total Points** **138**

**Notability Comments:** **Note:** Only trees with particular values are awarded points under the notability evaluation criteria.

- General Comments**
- Height (in metres): 16.89
  - Canopy Spread (in metres): 31
  - GBH (Girth at Breast Height in metres): 5.32

Picture Reference: 158



# STEM (Standard Tree Evaluation Method) Assessment

## Tree Evaluation Score Sheet



Existing Tree Number: 212  
 Name of Tree: Quercus robur (Oak)  
 Property Address: 171 Scott Road, Morrinsville  
 Legal Description:  
 Assessment: 6077  
 Parcel: 18661

### Condition Evaluation

Points	3	9	15	21	27	Score
Form	Poor	Moderate	Good	Very good	Specimen	9
Occurrence	Predominant	Common	Infrequent	Rare	Very Rare	9
Vigour/Vitality	Poor	Some	Good	Very good	Excellent	15
Function	Minor	Useful	Important	Significant	Major	9
Age (years)	10+	20+	40+	80+	100+	21
<b>Subtotal:</b>						<b>63</b>

### Amenity Evaluation

Points	3	9	15	21	27	Score
Stature (m)	3 to 8	9 to 14	15 to 20	21 to 26	27+	21
Visibility (km)	0.5	1	2	4	8	9
Proximity	Forest	Parkland	Group 10+	Group 3+	Solitary	21
Role	Minor	Moderate	Important	Significant	Major	15
Climate	Minor	Moderate	Important	Significant	Major	3
<b>Subtotal:</b>						<b>69</b>

### Notability Evaluation

Points	3	9	15	21	27	Score
Feature	Local	District	Regional	National	International	0
Form	Local	District	Regional	National	International	0
Age 100+	Local	District	Regional	National	International	0
Association	Local	District	Regional	National	International	0
Commemoration	Local	District	Regional	National	International	0
Remnant	Local	District	Regional	National	International	0
Relict	Local	District	Regional	National	International	0
Source	Local	District	Regional	National	International	0
Rarity	Local	District	Regional	National	International	0
Endangered	Local	District	Regional	National	International	0
<b>Subtotal:</b>						<b>0</b>

**Total Points** **132**

**Notability Comments:** **Note:** Only trees with particular values are awarded points under the notability evaluation criteria.

- General Comments**
- Height (in metres): 16.6
  - Canopy Spread (in metres): 23
  - GBH (Girth at Breast Height in metres): 4.46





# STEM (Standard Tree Evaluation Method) Assessment

## Tree Evaluation Score Sheet



Existing Tree Number: 212  
 Name of Tree: Quercus robur (Oak)  
 Property Address: 171 Scott Road, Morrinsville  
 Legal Description:  
 Assessment: 6077  
 Parcel: 18661

### Condition Evaluation

Points	3	9	15	21	27	Score
Form	Poor	Moderate	Good	Very good	Specimen	15
Occurrence	Predominant	Common	Infrequent	Rare	Very Rare	9
Vigour/Vitality	Poor	Some	Good	Very good	Excellent	15
Function	Minor	Useful	Important	Significant	Major	9
Age (years)	10+	20+	40+	80+	100+	21
<b>Subtotal:</b>						<b>69</b>

### Amenity Evaluation

Points	3	9	15	21	27	Score
Stature (m)	3 to 8	9 to 14	15 to 20	21 to 26	27+	21
Visibility (km)	0.5	1	2	4	8	9
Proximity	Forest	Parkland	Group 10+	Group3+	Solitary	21
Role	Minor	Moderate	Important	Significant	Major	15
Climate	Minor	Moderate	Important	Significant	Major	3
<b>Subtotal:</b>						<b>69</b>

### Notability Evaluation

Points	3	9	15	21	27	Score
Feature	Local	District	Regional	National	International	0
Form	Local	District	Regional	National	International	0
Age 100+	Local	District	Regional	National	International	0
Association	Local	District	Regional	National	International	0
Commemoration	Local	District	Regional	National	International	0
Remnant	Local	District	Regional	National	International	0
Relict	Local	District	Regional	National	International	0
Source	Local	District	Regional	National	International	0
Rarity	Local	District	Regional	National	International	0
Endangered	Local	District	Regional	National	International	0
<b>Subtotal:</b>						<b>0</b>

**Total Points** **138**

**Notability Comments:** **Note:** Only trees with particular values are awarded points under the notability evaluation criteria.

- General Comments**
- Height (in metres): 16
  - Canopy Spread (in metres): 21
  - GBH (Girth at Breast Height in metres): 4.64

# STEM (Standard Tree Evaluation Method) Assessment

## Tree Evaluation Score Sheet



Existing Tree Number: 212  
 Name of Tree: Quercus robur (Oak)  
 Property Address: 171 Scott Road, Morrinsville  
 Legal Description:  
 Assessment: 6077  
 Parcel: 18661

### Condition Evaluation

Points	3	9	15	21	27	Score
Form	Poor	Moderate	Good	Very good	Specimen	15
Occurrence	Predominant	Common	Infrequent	Rare	Very Rare	9
Vigour/Vitality	Poor	Some	Good	Very good	Excellent	15
Function	Minor	Useful	Important	Significant	Major	9
Age (years)	10+	20+	40+	80+	100+	21
<b>Subtotal:</b>						<b>69</b>

### Amenity Evaluation

Points	3	9	15	21	27	Score
Stature (m)	3 to 8	9 to 14	15 to 20	21 to 26	27+	21
Visibility (km)	0.5	1	2	4	8	9
Proximity	Forest	Parkland	Group 10+	Group 3+	Solitary	21
Role	Minor	Moderate	Important	Significant	Major	15
Climate	Minor	Moderate	Important	Significant	Major	3
<b>Subtotal:</b>						<b>69</b>

### Notability Evaluation

Points	3	9	15	21	27	Score
Feature	Local	District	Regional	National	International	0
Form	Local	District	Regional	National	International	0
Age 100+	Local	District	Regional	National	International	0
Association	Local	District	Regional	National	International	0
Commemoration	Local	District	Regional	National	International	0
Remnant	Local	District	Regional	National	International	0
Relict	Local	District	Regional	National	International	0
Source	Local	District	Regional	National	International	0
Rarity	Local	District	Regional	National	International	0
Endangered	Local	District	Regional	National	International	0
<b>Subtotal:</b>						<b>0</b>

**Total Points** **138**

**Notability Comments:** **Note:** Only trees with particular values are awarded points under the notability evaluation criteria.

- General Comments**
- Height (in metres): 17.6
  - Canopy Spread (in metres): 25
  - GBH (Girth at Breast Height in metres): 5.2



# STEM (Standard Tree Evaluation Method) Assessment

## Tree Evaluation Score Sheet



Existing Tree Number: 215  
 Name of Tree: Fagus sylvatica (Common Beech)  
 Property Address: 2994 State Highway 26, RD 4, Morrinsville 3374  
 Legal Description: Dsc: PT MAUNGATAPU  
 Assessment: 5977  
 Parcel: 18561

### Condition Evaluation

Points	3	9	15	21	27	Score
Form	Poor	Moderate	Good	Very good	Specimen	15
Occurrence	Predominant	Common	Infrequent	Rare	Very Rare	15
Vigour/Vitality	Poor	Some	Good	Very good	Excellent	15
Function	Minor	Useful	Important	Significant	Major	9
Age (years)	10+	20+	40+	80+	100+	21
<b>Subtotal:</b>						<b>75</b>

### Amenity Evaluation

Points	3	9	15	21	27	Score
Stature (m)	3 to 8	9 to 14	15 to 20	21 to 26	27+	27
Visibility (km)	0.5	1	2	4	8	3
Proximity	Forest	Parkland	Group 10+	Group3+	Solitary	15
Role	Minor	Moderate	Important	Significant	Major	21
Climate	Minor	Moderate	Important	Significant	Major	9
<b>Subtotal:</b>						<b>75</b>

### Notability Evaluation

Points	3	9	15	21	27	Score
Feature	Local	District	Regional	National	International	9
Form	Local	District	Regional	National	International	0
Age 100+	Local	District	Regional	National	International	0
Association	Local	District	Regional	National	International	0
Commemoration	Local	District	Regional	National	International	0
Remnant	Local	District	Regional	National	International	0
Relict	Local	District	Regional	National	International	0
Source	Local	District	Regional	National	International	0
Rarity	Local	District	Regional	National	International	0
Endangered	Local	District	Regional	National	International	0
<b>Subtotal:</b>						<b>9</b>

**Total Points** **159**

**Notability Comments:** **Note:** Only trees with particular values are awarded points under the notability evaluation criteria.

- General Comments**
- Height (in metres): 27.7
  - Canopy Spread (in metres): 20
  - GBH (Girth at Breast Height in metres): 3.88



Picture Reference: 215



# STEM (Standard Tree Evaluation Method) Assessment

## Tree Evaluation Score Sheet



Existing Tree Number: 219  
 Name of Tree: Liriodendron tulipifera (Tulip Tree)  
 Property Address: 32 David Street, Morrinsville  
 Legal Description: Lot 10 DPS 7450  
 Assessment: 10226  
 Parcel: 22810

### Condition Evaluation

Points	3	9	15	21	27	Score
Form	Poor	Moderate	Good	Very good	Specimen	15
Occurrence	Predominant	Common	Infrequent	Rare	Very Rare	15
Vigour/Vitality	Poor	Some	Good	Very good	Excellent	15
Function	Minor	Useful	Important	Significant	Major	9
Age (years)	10+	20+	40+	80+	100+	21
<b>Subtotal:</b>						<b>75</b>

### Amenity Evaluation

Points	3	9	15	21	27	Score
Stature (m)	3 to 8	9 to 14	15 to 20	21 to 26	27+	21
Visibility (km)	0.5	1	2	4	8	9
Proximity	Forest	Parkland	Group 10+	Group 3+	Solitary	21
Role	Minor	Moderate	Important	Significant	Major	21
Climate	Minor	Moderate	Important	Significant	Major	9
<b>Subtotal:</b>						<b>81</b>

### Notability Evaluation

Points	3	9	15	21	27	Score
Feature	Local	District	Regional	National	International	3
Form	Local	District	Regional	National	International	0
Age 100+	Local	District	Regional	National	International	0
Association	Local	District	Regional	National	International	0
Commemoration	Local	District	Regional	National	International	0
Remnant	Local	District	Regional	National	International	0
Relict	Local	District	Regional	National	International	0
Source	Local	District	Regional	National	International	0
Rarity	Local	District	Regional	National	International	0
Endangered	Local	District	Regional	National	International	0
<b>Subtotal:</b>						<b>3</b>

**Total Points** **159**

**Notability Comments:** **Note:** Only trees with particular values are awarded points under the notability evaluation criteria.

- General Comments**
- Height (in metres): 22.6
  - Canopy Spread (in metres): 21
  - GBH (Girth at Breast Height in metres): 4.96



Picture Reference: 219



# STEM (Standard Tree Evaluation Method) Assessment

## Tree Evaluation Score Sheet



Existing Tree Number: 220  
 Name of Tree: Cupressus sempervirens (Italian Cypress)  
 Property Address: 303 Thames Street, Morrinsville  
 Legal Description: Lot 2 DPS 12975  
 Assessment: 10624  
 Parcel: 23208

### Condition Evaluation

Points	3	9	15	21	27	Score
Form	Poor	Moderate	Good	Very good	Specimen	15
Occurrence	Predominant	Common	Infrequent	Rare	Very Rare	15
Vigour/Vitality	Poor	Some	Good	Very good	Excellent	15
Function	Minor	Useful	Important	Significant	Major	9
Age (years)	10+	20+	40+	80+	100+	21
<b>Subtotal:</b>						<b>75</b>

### Amenity Evaluation

Points	3	9	15	21	27	Score
Stature (m)	3 to 8	9 to 14	15 to 20	21 to 26	27+	15
Visibility (km)	0.5	1	2	4	8	3
Proximity	Forest	Parkland	Group 10+	Group 3+	Solitary	21
Role	Minor	Moderate	Important	Significant	Major	15
Climate	Minor	Moderate	Important	Significant	Major	3
<b>Subtotal:</b>						<b>57</b>

### Notability Evaluation

Points	3	9	15	21	27	Score
Feature	Local	District	Regional	National	International	0
Form	Local	District	Regional	National	International	0
Age 100+	Local	District	Regional	National	International	0
Association	Local	District	Regional	National	International	0
Commemoration	Local	District	Regional	National	International	0
Remnant	Local	District	Regional	National	International	0
Relict	Local	District	Regional	National	International	0
Source	Local	District	Regional	National	International	0
Rarity	Local	District	Regional	National	International	0
Endangered	Local	District	Regional	National	International	0
<b>Subtotal:</b>						<b>0</b>

**Total Points** **132**

**Notability Comments:** **Note:** Only trees with particular values are awarded points under the notability evaluation criteria.

- General Comments**
- Height (in metres): 15.6
  - Canopy Spread (in metres): 4
  - GBH (Girth at Breast Height in metres): 2.32 @300mm



Picture Reference: 220a





# STEM (Standard Tree Evaluation Method) Assessment

## Tree Evaluation Score Sheet



Existing Tree Number: 220  
 Name of Tree: Cupressus sempervirens (Italian Cypress)  
 Property Address: 303 Thames Street, Morrinsville  
 Legal Description: Lot 2 DPS 12975  
 Assessment: 10624  
 Parcel: 23208

### Condition Evaluation

Points	3	9	15	21	27	Score
Form	Poor	Moderate	Good	Very good	Specimen	15
Occurrence	Predominant	Common	Infrequent	Rare	Very Rare	15
Vigour/Vitality	Poor	Some	Good	Very good	Excellent	15
Function	Minor	Useful	Important	Significant	Major	9
Age (years)	10+	20+	40+	80+	100+	15
<b>Subtotal:</b>						<b>69</b>

### Amenity Evaluation

Points	3	9	15	21	27	Score
Stature (m)	3 to 8	9 to 14	15 to 20	21 to 26	27+	21
Visibility (km)	0.5	1	2	4	8	3
Proximity	Forest	Parkland	Group 10+	Group3+	Solitary	21
Role	Minor	Moderate	Important	Significant	Major	15
Climate	Minor	Moderate	Important	Significant	Major	3
<b>Subtotal:</b>						<b>63</b>

### Notability Evaluation


Points	3	9	15	21	27	Score
Feature	Local	District	Regional	National	International	0
Form	Local	District	Regional	National	International	0
Age 100+	Local	District	Regional	National	International	0
Association	Local	District	Regional	National	International	0
Commemoration	Local	District	Regional	National	International	0
Remnant	Local	District	Regional	National	International	0
Relict	Local	District	Regional	National	International	0
Source	Local	District	Regional	National	International	0
Rarity	Local	District	Regional	National	International	0
Endangered	Local	District	Regional	National	International	0
<b>Subtotal:</b>						<b>0</b>

**Total Points** **132**

**Notability Comments:** **Note:** Only trees with particular values are awarded points under the notability evaluation criteria.

- General Comments**
- Height (in metres): 21.6
  - Canopy Spread (in metres): 4
  - GBH (Girth at Breast Height in metres): 2.6 @300 mm

Picture Reference: 220b



# STEM (Standard Tree Evaluation Method) Assessment

## Tree Evaluation Score Sheet



Existing Tree Number: 221  
 Name of Tree: Quercus rubrum (Red Oak)  
 Property Address: 349 Thames Street, Morrinsville  
 Legal Description: Dsc PT 2 MOTUMAOHO  
 Assessment: 11131  
 Parcel: 23715

### Condition Evaluation

Points	3	9	15	21	27	Score
Form	Poor	Moderate	Good	Very good	Specimen	9
Occurrence	Predominant	Common	Infrequent	Rare	Very Rare	15
Vigour/Vitality	Poor	Some	Good	Very good	Excellent	15
Function	Minor	Useful	Important	Significant	Major	9
Age (years)	10+	20+	40+	80+	100+	15
<b>Subtotal:</b>						<b>63</b>

### Amenity Evaluation

Points	3	9	15	21	27	Score
Stature (m)	3 to 8	9 to 14	15 to 20	21 to 26	27+	21
Visibility (km)	0.5	1	2	4	8	3
Proximity	Forest	Parkland	Group 10+	Group3+	Solitary	15
Role	Minor	Moderate	Important	Significant	Major	9
Climate	Minor	Moderate	Important	Significant	Major	9
<b>Subtotal:</b>						<b>57</b>

### Notability Evaluation

Points	3	9	15	21	27	Score
Feature	Local	District	Regional	National	International	0
Form	Local	District	Regional	National	International	0
Age 100+	Local	District	Regional	National	International	0
Association	Local	District	Regional	National	International	0
Commemoration	Local	District	Regional	National	International	0
Remnant	Local	District	Regional	National	International	0
Relict	Local	District	Regional	National	International	0
Source	Local	District	Regional	National	International	0
Rarity	Local	District	Regional	National	International	0
Endangered	Local	District	Regional	National	International	0
<b>Subtotal:</b>						<b>0</b>

**Total Points** **120**

**Notability Comments:** **Note:** Only trees with particular values are awarded points under the notability evaluation criteria.

- General Comments**
- Height (in metres): 23.2
  - Canopy Spread (in metres): 24
  - GBH (Girth at Breast Height in metres): 3.77



Picture Reference: 221a



# STEM (Standard Tree Evaluation Method) Assessment

## Tree Evaluation Score Sheet



Existing Tree Number: 221  
 Name of Tree: Quercus rubrum (Red Oak)  
 Property Address: 349 Thames Street, Morrinsville  
 Legal Description: Dsc PT 2 MOTUMAOHO  
 Assessment: 11131  
 Parcel: 23715

### Condition Evaluation

Points	3	9	15	21	27	Score
Form	Poor	Moderate	Good	Very good	Specimen	9
Occurrence	Predominant	Common	Infrequent	Rare	Very Rare	15
Vigour/Vitality	Poor	Some	Good	Very good	Excellent	15
Function	Minor	Useful	Important	Significant	Major	9
Age (years)	10+	20+	40+	80+	100+	15
<b>Subtotal:</b>						<b>63</b>

### Amenity Evaluation

Points	3	9	15	21	27	Score
Stature (m)	3 to 8	9 to 14	15 to 20	21 to 26	27+	21
Visibility (km)	0.5	1	2	4	8	3
Proximity	Forest	Parkland	Group 10+	Group 3+	Solitary	15
Role	Minor	Moderate	Important	Significant	Major	9
Climate	Minor	Moderate	Important	Significant	Major	9
<b>Subtotal:</b>						<b>57</b>

### Notability Evaluation

Points	3	9	15	21	27	Score
Feature	Local	District	Regional	National	International	0
Form	Local	District	Regional	National	International	0
Age 100+	Local	District	Regional	National	International	0
Association	Local	District	Regional	National	International	0
Commemoration	Local	District	Regional	National	International	0
Remnant	Local	District	Regional	National	International	0
Relict	Local	District	Regional	National	International	0
Source	Local	District	Regional	National	International	0
Rarity	Local	District	Regional	National	International	0
Endangered	Local	District	Regional	National	International	0
<b>Subtotal:</b>						<b>0</b>


**Total Points** **120**

**Notability Comments:** **Note:** Only trees with particular values are awarded points under the notability evaluation criteria.

- General Comments**
- Height (in metres): 24
  - Canopy Spread (in metres): 26
  - GBH (Girth at Breast Height in metres): 3.28



Picture Reference: 221b



# STEM (Standard Tree Evaluation Method) Assessment

## Tree Evaluation Score Sheet



Existing Tree Number: 221  
 Name of Tree: Quercus rubrum (Red Oak)  
 Property Address: 349 Thames Street, Morrinsville  
 Legal Description: Dsc PT 2 MOTUMAOHO  
 Assessment: 11131  
 Parcel: 23715

### Condition Evaluation

Points	3	9	15	21	27	Score
Form	Poor	Moderate	Good	Very good	Specimen	9
Occurrence	Predominant	Common	Infrequent	Rare	Very Rare	15
Vigour/Vitality	Poor	Some	Good	Very good	Excellent	15
Function	Minor	Useful	Important	Significant	Major	9
Age (years)	10+	20+	40+	80+	100+	15
<b>Subtotal:</b>						<b>63</b>

### Amenity Evaluation

Points	3	9	15	21	27	Score
Stature (m)	3 to 8	9 to 14	15 to 20	21 to 26	27+	21
Visibility (km)	0.5	1	2	4	8	3
Proximity	Forest	Parkland	Group 10+	Group3+	Solitary	15
Role	Minor	Moderate	Important	Significant	Major	9
Climate	Minor	Moderate	Important	Significant	Major	9
<b>Subtotal:</b>						<b>57</b>

### Notability Evaluation

Points	3	9	15	21	27	Score
Feature	Local	District	Regional	National	International	0
Form	Local	District	Regional	National	International	0
Age 100+	Local	District	Regional	National	International	0
Association	Local	District	Regional	National	International	0
Commemoration	Local	District	Regional	National	International	0
Remnant	Local	District	Regional	National	International	0
Relict	Local	District	Regional	National	International	0
Source	Local	District	Regional	National	International	0
Rarity	Local	District	Regional	National	International	0
Endangered	Local	District	Regional	National	International	0
<b>Subtotal:</b>						<b>0</b>

**Total Points** **120**

**Notability Comments:** **Note:** Only trees with particular values are awarded points under the notability evaluation criteria.

- General Comments**
- Height (in metres): 24
  - Canopy Spread (in metres): 25
  - GBH (Girth at Breast Height in metres): 3.53



Picture Reference: 221c





# STEM (Standard Tree Evaluation Method) Assessment

## Tree Evaluation Score Sheet



Existing Tree Number: 221  
 Name of Tree: Quercus rubrum (Red Oak)  
 Property Address: 349 Thames Street, Morrinsville  
 Legal Description: Dsc PT 2 MOTUMAOHO  
 Assessment: 11131  
 Parcel: 23715

### Condition Evaluation

Points	3	9	15	21	27	Score
Form	Poor	Moderate	Good	Very good	Specimen	9
Occurrence	Predominant	Common	Infrequent	Rare	Very Rare	15
Vigour/Vitality	Poor	Some	Good	Very good	Excellent	15
Function	Minor	Useful	Important	Significant	Major	9
Age (years)	10+	20+	40+	80+	100+	15
<b>Subtotal:</b>						<b>63</b>

### Amenity Evaluation

Points	3	9	15	21	27	Score
Stature (m)	3 to 8	9 to 14	15 to 20	21 to 26	27+	21
Visibility (km)	0.5	1	2	4	8	3
Proximity	Forest	Parkland	Group 10+	Group3+	Solitary	15
Role	Minor	Moderate	Important	Significant	Major	9
Climate	Minor	Moderate	Important	Significant	Major	9
<b>Subtotal:</b>						<b>57</b>

### Notability Evaluation

Points	3	9	15	21	27	Score
Feature	Local	District	Regional	National	International	0
Form	Local	District	Regional	National	International	0
Age 100+	Local	District	Regional	National	International	0
Association	Local	District	Regional	National	International	0
Commemoration	Local	District	Regional	National	International	0
Remnant	Local	District	Regional	National	International	0
Relict	Local	District	Regional	National	International	0
Source	Local	District	Regional	National	International	0
Rarity	Local	District	Regional	National	International	0
Endangered	Local	District	Regional	National	International	0
<b>Subtotal:</b>						<b>0</b>

**Total Points** **120**

**Notability Comments:** **Note:** Only trees with particular values are awarded points under the notability evaluation criteria.

- General Comments**
- Height (in metres): 24
  - Canopy Spread (in metres): 25
  - GBH (Girth at Breast Height in metres): 470 @ 500 mm



Picture Reference: 221d



# STEM (Standard Tree Evaluation Method) Assessment

## Tree Evaluation Score Sheet



Existing Tree Number: 222  
 Name of Tree: Fagus sylvatica Purpurea (Copper Beech)  
 Property Address: 18 Alexandra Ave, Morrinsville  
 Legal Description: Dsc: PT 2 MOTUMAOHO  
 Assessment: 11034  
 Parcel: 23618

### Condition Evaluation

Points	3	9	15	21	27	Score
Form	Poor	Moderate	Good	Very good	Specimen	15
Occurrence	Predominant	Common	Infrequent	Rare	Very Rare	9
Vigour/Vitality	Poor	Some	Good	Very good	Excellent	15
Function	Minor	Useful	Important	Significant	Major	9
Age (years)	10+	20+	40+	80+	100+	15
<b>Subtotal:</b>						<b>63</b>

### Amenity Evaluation

Points	3	9	15	21	27	Score
Stature (m)	3 to 8	9 to 14	15 to 20	21 to 26	27+	15
Visibility (km)	0.5	1	2	4	8	3
Proximity	Forest	Parkland	Group 10+	Group 3+	Solitary	15
Role	Minor	Moderate	Important	Significant	Major	9
Climate	Minor	Moderate	Important	Significant	Major	3
<b>Subtotal:</b>						<b>45</b>

### Notability Evaluation

Points	3	9	15	21	27	Score
Feature	Local	District	Regional	National	International	0
Form	Local	District	Regional	National	International	0
Age 100+	Local	District	Regional	National	International	0
Association	Local	District	Regional	National	International	0
Commemoration	Local	District	Regional	National	International	0
Remnant	Local	District	Regional	National	International	0
Relict	Local	District	Regional	National	International	0
Source	Local	District	Regional	National	International	0
Rarity	Local	District	Regional	National	International	0
Endangered	Local	District	Regional	National	International	0
<b>Subtotal:</b>						<b>0</b>

**Total Points** **108**

**Notability Comments:** **Note:** Only trees with particular values are awarded points under the notability evaluation criteria.

- General Comments**
- Height (in metres): 15.6
  - Canopy Spread (in metres): 19
  - GBH (Girth at Breast Height in metres): 3.78 @ 500mm

Picture Reference: 222



# STEM (Standard Tree Evaluation Method) Assessment

## Tree Evaluation Score Sheet



Existing Tree Number: 223  
 Name of Tree: Cedrus deodara (Cedar)  
 Property Address: 18 Alexandra Ave, Morrinsville  
 Legal Description: Dsc: PT 2 MOTUMAOHO  
 Assessment: 11034  
 Parcel: 23618

### Condition Evaluation

Points	3	9	15	21	27	Score
Form	Poor	Moderate	Good	Very good	Specimen	21
Occurrence	Predominant	Common	Infrequent	Rare	Very Rare	9
Vigour/Vitality	Poor	Some	Good	Very good	Excellent	15
Function	Minor	Useful	Important	Significant	Major	9
Age (years)	10+	20+	40+	80+	100+	15
<b>Subtotal:</b>						<b>69</b>

### Amenity Evaluation

Points	3	9	15	21	27	Score
Stature (m)	3 to 8	9 to 14	15 to 20	21 to 26	27+	15
Visibility (km)	0.5	1	2	4	8	3
Proximity	Forest	Parkland	Group 10+	Group3+	Solitary	15
Role	Minor	Moderate	Important	Significant	Major	9
Climate	Minor	Moderate	Important	Significant	Major	3
<b>Subtotal:</b>						<b>45</b>

### Notability Evaluation

Points	3	9	15	21	27	Score
Feature	Local	District	Regional	National	International	0
Form	Local	District	Regional	National	International	0
Age 100+	Local	District	Regional	National	International	0
Association	Local	District	Regional	National	International	0
Commemoration	Local	District	Regional	National	International	0
Remnant	Local	District	Regional	National	International	0
Relict	Local	District	Regional	National	International	0
Source	Local	District	Regional	National	International	0
Rarity	Local	District	Regional	National	International	0
Endangered	Local	District	Regional	National	International	0
<b>Subtotal:</b>						<b>0</b>

**Total Points** 114

**Notability Comments:** **Note:** Only trees with particular values are awarded points under the notability evaluation criteria.

- General Comments**
- Height (in metres): 19.8
  - Canopy Spread (in metres): 19
  - GBH (Girth at Breast Height in metres): 3.01

Picture Reference: 223



# STEM (Standard Tree Evaluation Method) Assessment

## Tree Evaluation Score Sheet



Existing Tree Number: 224  
 Name of Tree: Liquidambar styraciflua (Liquidamber)  
 Property Address: 18 Alexandra Ave, Morrinsville  
 Legal Description: Dsc: PT 2 MOTUMAOHO  
 Assessment: 11034  
 Parcel: 27591

### Condition Evaluation

Points	3	9	15	21	27	Score
Form	Poor	Moderate	Good	Very good	Specimen	15
Occurrence	Predominant	Common	Infrequent	Rare	Very Rare	9
Vigour/Vitality	Poor	Some	Good	Very good	Excellent	15
Function	Minor	Useful	Important	Significant	Major	9
Age (years)	10+	20+	40+	80+	100+	15
<b>Subtotal:</b>						<b>63</b>

### Amenity Evaluation

Points	3	9	15	21	27	Score
Stature (m)	3 to 8	9 to 14	15 to 20	21 to 26	27+	15
Visibility (km)	0.5	1	2	4	8	3
Proximity	Forest	Parkland	Group 10+	Group3+	Solitary	15
Role	Minor	Moderate	Important	Significant	Major	3
Climate	Minor	Moderate	Important	Significant	Major	3
<b>Subtotal:</b>						<b>39</b>

### Notability Evaluation

Points	3	9	15	21	27	Score
Feature	Local	District	Regional	National	International	0
Form	Local	District	Regional	National	International	0
Age 100+	Local	District	Regional	National	International	0
Association	Local	District	Regional	National	International	0
Commemoration	Local	District	Regional	National	International	0
Remnant	Local	District	Regional	National	International	0
Relict	Local	District	Regional	National	International	0
Source	Local	District	Regional	National	International	0
Rarity	Local	District	Regional	National	International	0
Endangered	Local	District	Regional	National	International	0
<b>Subtotal:</b>						<b>0</b>

**Total Points** **102**

**Notability Comments:** **Note:** Only trees with particular values are awarded points under the notability evaluation criteria.

- General Comments**
- Height (in metres): 16.55
  - Canopy Spread (in metres): 19
  - GBH (Girth at Breast Height in metres): 1.95

Picture Reference: 224a





# STEM (Standard Tree Evaluation Method) Assessment

## Tree Evaluation Score Sheet



Existing Tree Number: 224  
 Name of Tree: Quercus palustris (Pin Oak)  
 Property Address: 18 Alexandra Ave, Morrinsville  
 Legal Description: Dsc: PT 2 MOTUMAOHO  
 Assessment: 11034  
 Parcel: 27591

### Condition Evaluation

Points	3	9	15	21	27	Score
Form	Poor	Moderate	Good	Very good	Specimen	15
Occurrence	Predominant	Common	Infrequent	Rare	Very Rare	9
Vigour/Vitality	Poor	Some	Good	Very good	Excellent	15
Function	Minor	Useful	Important	Significant	Major	9
Age (years)	10+	20+	40+	80+	100+	15
<b>Subtotal:</b>						<b>63</b>

### Amenity Evaluation

Points	3	9	15	21	27	Score
Stature (m)	3 to 8	9 to 14	15 to 20	21 to 26	27+	21
Visibility (km)	0.5	1	2	4	8	3
Proximity	Forest	Parkland	Group 10+	Group3+	Solitary	15
Role	Minor	Moderate	Important	Significant	Major	9
Climate	Minor	Moderate	Important	Significant	Major	3
<b>Subtotal:</b>						<b>51</b>

### Notability Evaluation

Points	3	9	15	21	27	Score
Feature	Local	District	Regional	National	International	0
Form	Local	District	Regional	National	International	0
Age 100+	Local	District	Regional	National	International	0
Association	Local	District	Regional	National	International	0
Commemoration	Local	District	Regional	National	International	0
Remnant	Local	District	Regional	National	International	0
Relict	Local	District	Regional	National	International	0
Source	Local	District	Regional	National	International	0
Rarity	Local	District	Regional	National	International	0
Endangered	Local	District	Regional	National	International	0
<b>Subtotal:</b>						<b>0</b>

**Total Points** **114**

**Notability Comments:** **Note:** Only trees with particular values are awarded points under the notability evaluation criteria.

- General Comments**
- Height (in metres): 22.9
  - Canopy Spread (in metres): 24
  - GBH (Girth at Breast Height in metres): 3.3

Picture Reference: 224d



# STEM (Standard Tree Evaluation Method) Assessment

## Tree Evaluation Score Sheet



Existing Tree Number: 224  
 Name of Tree: Platanus hispanica (Plane)  
 Property Address: 18 Alexandra Ave, Morrinsville  
 Legal Description: Dsc: PT 2 MOTUMAOHO  
 Assessment: 11034  
 Parcel: 27591

### Condition Evaluation

Points	3	9	15	21	27	Score
Form	Poor	Moderate	Good	Very good	Specimen	15
Occurrence	Predominant	Common	Infrequent	Rare	Very Rare	9
Vigour/Vitality	Poor	Some	Good	Very good	Excellent	15
Function	Minor	Useful	Important	Significant	Major	9
Age (years)	10+	20+	40+	80+	100+	15
<b>Subtotal:</b>						<b>63</b>

### Amenity Evaluation

Points	3	9	15	21	27	Score
Stature (m)	3 to 8	9 to 14	15 to 20	21 to 26	27+	21
Visibility (km)	0.5	1	2	4	8	3
Proximity	Forest	Parkland	Group 10+	Group3+	Solitary	15
Role	Minor	Moderate	Important	Significant	Major	9
Climate	Minor	Moderate	Important	Significant	Major	3
<b>Subtotal:</b>						<b>51</b>

### Notability Evaluation

Points	3	9	15	21	27	Score
Feature	Local	District	Regional	National	International	0
Form	Local	District	Regional	National	International	0
Age 100+	Local	District	Regional	National	International	0
Association	Local	District	Regional	National	International	0
Commemoration	Local	District	Regional	National	International	0
Remnant	Local	District	Regional	National	International	0
Relict	Local	District	Regional	National	International	0
Source	Local	District	Regional	National	International	0
Rarity	Local	District	Regional	National	International	0
Endangered	Local	District	Regional	National	International	0
<b>Subtotal:</b>						<b>0</b>

**Total Points** 114

**Notability Comments:** **Note:** Only trees with particular values are awarded points under the notability evaluation criteria.

- General Comments**
- Height (in metres): 23.27
  - Canopy Spread (in metres): 23
  - GBH (Girth at Breast Height in metres): 3.51 @500mm



# STEM (Standard Tree Evaluation Method) Assessment

## Tree Evaluation Score Sheet



Existing Tree Number: 224  
 Name of Tree: Liriodendron tulipifera (Tulip Tree)  
 Property Address: 18 Alexandra Ave, Morrinsville  
 Legal Description: Dsc: PT 2 MOTUMAOHO  
 Assessment: 11034  
 Parcel: 27591

### Condition Evaluation

Points	3	9	15	21	27	Score
Form	Poor	Moderate	Good	Very good	Specimen	15
Occurrence	Predominant	Common	Infrequent	Rare	Very Rare	15
Vigour/Vitality	Poor	Some	Good	Very good	Excellent	15
Function	Minor	Useful	Important	Significant	Major	9
Age (years)	10+	20+	40+	80+	100+	15
<b>Subtotal:</b>						<b>69</b>

### Amenity Evaluation

Points	3	9	15	21	27	Score
Stature (m)	3 to 8	9 to 14	15 to 20	21 to 26	27+	21
Visibility (km)	0.5	1	2	4	8	3
Proximity	Forest	Parkland	Group 10+	Group 3+	Solitary	15
Role	Minor	Moderate	Important	Significant	Major	9
Climate	Minor	Moderate	Important	Significant	Major	3
<b>Subtotal:</b>						<b>51</b>

### Notability Evaluation

Points	3	9	15	21	27	Score
Feature	Local	District	Regional	National	International	0
Form	Local	District	Regional	National	International	0
Age 100+	Local	District	Regional	National	International	0
Association	Local	District	Regional	National	International	0
Commemoration	Local	District	Regional	National	International	0
Remnant	Local	District	Regional	National	International	0
Relict	Local	District	Regional	National	International	0
Source	Local	District	Regional	National	International	0
Rarity	Local	District	Regional	National	International	0
Endangered	Local	District	Regional	National	International	0
<b>Subtotal:</b>						<b>0</b>

**Total Points** **120**

**Notability Comments:** **Note:** Only trees with particular values are awarded points under the notability evaluation criteria.

- General Comments**
- Height (in metres): 21.2
  - Canopy Spread (in metres): 26
  - GBH (Girth at Breast Height in metres): 4.08



Picture Reference: 224b



# STEM (Standard Tree Evaluation Method) Assessment

## Tree Evaluation Score Sheet



Existing Tree Number: 224  
 Name of Tree: Fagus sylvatica (Beech)  
 Property Address: 18 Alexandra Ave, Morrinsville  
 Legal Description: Dsc: PT 2 MOTUMAOHO  
 Assessment: 11034  
 Parcel: 27591

### Condition Evaluation

Points	3	9	15	21	27	Score
Form	Poor	Moderate	Good	Very good	Specimen	15
Occurrence	Predominant	Common	Infrequent	Rare	Very Rare	15
Vigour/Vitality	Poor	Some	Good	Very good	Excellent	15
Function	Minor	Useful	Important	Significant	Major	9
Age (years)	10+	20+	40+	80+	100+	15
<b>Subtotal:</b>						<b>69</b>

### Amenity Evaluation

Points	3	9	15	21	27	Score
Stature (m)	3 to 8	9 to 14	15 to 20	21 to 26	27+	21
Visibility (km)	0.5	1	2	4	8	3
Proximity	Forest	Parkland	Group 10+	Group3+	Solitary	15
Role	Minor	Moderate	Important	Significant	Major	9
Climate	Minor	Moderate	Important	Significant	Major	3
<b>Subtotal:</b>						<b>51</b>

### Notability Evaluation

Points	3	9	15	21	27	Score
Feature	Local	District	Regional	National	International	0
Form	Local	District	Regional	National	International	0
Age 100+	Local	District	Regional	National	International	0
Association	Local	District	Regional	National	International	0
Commemoration	Local	District	Regional	National	International	0
Remnant	Local	District	Regional	National	International	0
Relict	Local	District	Regional	National	International	0
Source	Local	District	Regional	National	International	0
Rarity	Local	District	Regional	National	International	0
Endangered	Local	District	Regional	National	International	0
<b>Subtotal:</b>						<b>0</b>

**Total Points** **120**

**Notability Comments:** **Note:** Only trees with particular values are awarded points under the notability evaluation criteria.

**General Comments**

- Height (in metres): 21.68
- Canopy Spread (in metres): 21
- GBH (Girth at Breast Height in metres): 4.9

Picture Reference: 224c



# STEM (Standard Tree Evaluation Method) Assessment

## Tree Evaluation Score Sheet



Existing Tree Number: 224  
 Name of Tree: Fagus sylvatica (Beech)  
 Property Address: 18 Alexandra Ave, Morrinsville  
 Legal Description: Dsc: PT 2 MOTUMAOHO  
 Assessment: 11034  
 Parcel: 27591

### Condition Evaluation

Points	3	9	15	21	27	Score
Form	Poor	Moderate	Good	Very good	Specimen	15
Occurrence	Predominant	Common	Infrequent	Rare	Very Rare	15
Vigour/Vitality	Poor	Some	Good	Very good	Excellent	15
Function	Minor	Useful	Important	Significant	Major	9
Age (years)	10+	20+	40+	80+	100+	15
<b>Subtotal:</b>						<b>69</b>

### Amenity Evaluation

Points	3	9	15	21	27	Score
Stature (m)	3 to 8	9 to 14	15 to 20	21 to 26	27+	21
Visibility (km)	0.5	1	2	4	8	3
Proximity	Forest	Parkland	Group 10+	Group3+	Solitary	15
Role	Minor	Moderate	Important	Significant	Major	9
Climate	Minor	Moderate	Important	Significant	Major	3
<b>Subtotal:</b>						<b>51</b>

### Notability Evaluation

Points	3	9	15	21	27	Score
Feature	Local	District	Regional	National	International	0
Form	Local	District	Regional	National	International	0
Age 100+	Local	District	Regional	National	International	0
Association	Local	District	Regional	National	International	0
Commemoration	Local	District	Regional	National	International	0
Remnant	Local	District	Regional	National	International	0
Relict	Local	District	Regional	National	International	0
Source	Local	District	Regional	National	International	0
Rarity	Local	District	Regional	National	International	0
Endangered	Local	District	Regional	National	International	0
<b>Subtotal:</b>						<b>0</b>

**Total Points** **120**

**Notability Comments:** **Note:** Only trees with particular values are awarded points under the notability evaluation criteria.

- General Comments**
- Height (in metres): 23.66
  - Canopy Spread (in metres): 24
  - GBH (Girth at Breast Height in metres): 4.4 @500mm





# STEM (Standard Tree Evaluation Method) Assessment

## Tree Evaluation Score Sheet



Existing Tree Number: 225  
 Name of Tree: Quercus robur (English Oaks)  
 Property Address: 18 Alexandra Ave, Morrinsville  
 Legal Description: Dsc: PT 2 MOTUMAOHO  
 Assessment: 11034  
 Parcel: 23618

### Condition Evaluation

Points	3	9	15	21	27	Score
Form	Poor	Moderate	Good	Very good	Specimen	15
Occurrence	Predominant	Common	Infrequent	Rare	Very Rare	9
Vigour/Vitality	Poor	Some	Good	Very good	Excellent	15
Function	Minor	Useful	Important	Significant	Major	9
Age (years)	10+	20+	40+	80+	100+	15
<b>Subtotal:</b>						<b>63</b>

### Amenity Evaluation

Points	3	9	15	21	27	Score
Stature (m)	3 to 8	9 to 14	15 to 20	21 to 26	27+	21
Visibility (km)	0.5	1	2	4	8	3
Proximity	Forest	Parkland	Group 10+	Group3+	Solitary	21
Role	Minor	Moderate	Important	Significant	Major	9
Climate	Minor	Moderate	Important	Significant	Major	3
<b>Subtotal:</b>						<b>57</b>

### Notability Evaluation

Points	3	9	15	21	27	Score
Feature	Local	District	Regional	National	International	0
Form	Local	District	Regional	National	International	0
Age 100+	Local	District	Regional	National	International	0
Association	Local	District	Regional	National	International	3
Commemoration	Local	District	Regional	National	International	0
Remnant	Local	District	Regional	National	International	0
Relict	Local	District	Regional	National	International	0
Source	Local	District	Regional	National	International	0
Rarity	Local	District	Regional	National	International	0
Endangered	Local	District	Regional	National	International	0
<b>Subtotal:</b>						

**Total Points** **123**

**Notability Comments:** **Note:** Only trees with particular values are awarded points under the notability evaluation criteria.  
 Planted by the Headmaster Mr L Pole in 1943.

- General Comments**
- Height (in metres): 16
  - Canopy Spread (in metres): 23
  - GBH (Girth at Breast Height in metres): 2.81



Picture Reference: 225b



# STEM (Standard Tree Evaluation Method) Assessment

## Tree Evaluation Score Sheet



Existing Tree Number: 225  
 Name of Tree: Quercus robur (English Oaks)  
 Property Address: 18 Alexandra Ave, Morrinsville  
 Legal Description: Dsc: PT 2 MOTUMAOHO  
 Assessment: 11034  
 Parcel: 23618

### Condition Evaluation

Points	3	9	15	21	27	Score
Form	Poor	Moderate	Good	Very good	Specimen	15
Occurrence	Predominant	Common	Infrequent	Rare	Very Rare	9
Vigour/Vitality	Poor	Some	Good	Very good	Excellent	15
Function	Minor	Useful	Important	Significant	Major	9
Age (years)	10+	20+	40+	80+	100+	15
<b>Subtotal:</b>						<b>63</b>

### Amenity Evaluation

Points	3	9	15	21	27	Score
Stature (m)	3 to 8	9 to 14	15 to 20	21 to 26	27+	21
Visibility (km)	0.5	1	2	4	8	3
Proximity	Forest	Parkland	Group 10+	Group3+	Solitary	21
Role	Minor	Moderate	Important	Significant	Major	9
Climate	Minor	Moderate	Important	Significant	Major	3
<b>Subtotal:</b>						<b>57</b>

### Notability Evaluation

Points	3	9	15	21	27	Score
Feature	Local	District	Regional	National	International	0
Form	Local	District	Regional	National	International	0
Age 100+	Local	District	Regional	National	International	0
Association	Local	District	Regional	National	International	3
Commemoration	Local	District	Regional	National	International	0
Remnant	Local	District	Regional	National	International	0
Relict	Local	District	Regional	National	International	0
Source	Local	District	Regional	National	International	0
Rarity	Local	District	Regional	National	International	0
Endangered	Local	District	Regional	National	International	0
<b>Subtotal:</b>						<b>3</b>

**Total Points** **123**

**Notability Comments:** **Note:** Only trees with particular values are awarded points under the notability evaluation criteria.  
 Planted by the Headmaster Mr L Pole in 1943.

**General Comments**

- Height (in metres): 17.4
- Canopy Spread (in metres): 23
- GBH (Girth at Breast Height in metres): 3.13

Picture Reference: 225c



# STEM (Standard Tree Evaluation Method) Assessment

## Tree Evaluation Score Sheet



Existing Tree Number: 225  
 Name of Tree: Quercus robur (English Oaks)  
 Property Address: 18 Alexandra Ave, Morrinsville  
 Legal Description: Dsc: PT 2 MOTUMAOHO  
 Assessment: 11034  
 Parcel: 23618

### Condition Evaluation

Points	3	9	15	21	27	Score
Form	Poor	Moderate	Good	Very good	Specimen	15
Occurrence	Predominant	Common	Infrequent	Rare	Very Rare	9
Vigour/Vitality	Poor	Some	Good	Very good	Excellent	15
Function	Minor	Useful	Important	Significant	Major	9
Age (years)	10+	20+	40+	80+	100+	15
<b>Subtotal:</b>						<b>63</b>

### Amenity Evaluation

Points	3	9	15	21	27	Score
Stature (m)	3 to 8	9 to 14	15 to 20	21 to 26	27+	21
Visibility (km)	0.5	1	2	4	8	3
Proximity	Forest	Parkland	Group 10+	Group3+	Solitary	21
Role	Minor	Moderate	Important	Significant	Major	9
Climate	Minor	Moderate	Important	Significant	Major	3
<b>Subtotal:</b>						<b>57</b>

### Notability Evaluation

Points	3	9	15	21	27	Score
Feature	Local	District	Regional	National	International	0
Form	Local	District	Regional	National	International	0
Age 100+	Local	District	Regional	National	International	0
Association	Local	District	Regional	National	International	3
Commemoration	Local	District	Regional	National	International	0
Remnant	Local	District	Regional	National	International	0
Relict	Local	District	Regional	National	International	0
Source	Local	District	Regional	National	International	0
Rarity	Local	District	Regional	National	International	0
Endangered	Local	District	Regional	National	International	0
<b>Subtotal:</b>						<b>3</b>

**Total Points** **123**

**Notability Comments:** **Note:** Only trees with particular values are awarded points under the notability evaluation criteria.  
 Planted by the Headmaster Mr L Pole in 1943.

**General Comments**

- Height (in metres): 16.2
- Canopy Spread (in metres): 23
- GBH (Girth at Breast Height in metres): 2.8

Picture Reference: 225d



# STEM (Standard Tree Evaluation Method) Assessment

## Tree Evaluation Score Sheet



Existing Tree Number: 225  
 Name of Tree: Quercus robur (English Oaks)  
 Property Address: 18 Alexandra Ave, Morrinsville  
 Legal Description: Dsc: PT 2 MOTUMAOHO  
 Assessment: 11034  
 Parcel: 23618

### Condition Evaluation

Points	3	9	15	21	27	Score
Form	Poor	Moderate	Good	Very good	Specimen	15
Occurrence	Predominant	Common	Infrequent	Rare	Very Rare	9
Vigour/Vitality	Poor	Some	Good	Very good	Excellent	15
Function	Minor	Useful	Important	Significant	Major	9
Age (years)	10+	20+	40+	80+	100+	15
<b>Subtotal:</b>						<b>63</b>

### Amenity Evaluation

Points	3	9	15	21	27	Score
Stature (m)	3 to 8	9 to 14	15 to 20	21 to 26	27+	21
Visibility (km)	0.5	1	2	4	8	3
Proximity	Forest	Parkland	Group 10+	Group3+	Solitary	21
Role	Minor	Moderate	Important	Significant	Major	9
Climate	Minor	Moderate	Important	Significant	Major	3
<b>Subtotal:</b>						<b>57</b>

### Notability Evaluation

Points	3	9	15	21	27	Score
Feature	Local	District	Regional	National	International	0
Form	Local	District	Regional	National	International	0
Age 100+	Local	District	Regional	National	International	0
Association	Local	District	Regional	National	International	3
Commemoration	Local	District	Regional	National	International	0
Remnant	Local	District	Regional	National	International	0
Relict	Local	District	Regional	National	International	0
Source	Local	District	Regional	National	International	0
Rarity	Local	District	Regional	National	International	0
Endangered	Local	District	Regional	National	International	0
<b>Subtotal:</b>						<b>3</b>

**Total Points** **123**

**Notability Comments:** **Note:** Only trees with particular values are awarded points under the notability evaluation criteria.  
 Planted by the Headmaster Mr L Pole in 1943.

**General Comments**

- Height (in metres): 16
- Canopy Spread (in metres): 23
- GBH (Girth at Breast Height in metres): 2.35

Picture Reference: 225e





# STEM (Standard Tree Evaluation Method) Assessment

## Tree Evaluation Score Sheet



Existing Tree Number: 225  
 Name of Tree: Quercus robur (English Oaks)  
 Property Address: 18 Alexandra Ave, Morrinsville  
 Legal Description: Dsc: PT 2 MOTUMAOHO  
 Assessment: 11034  
 Parcel: 23618

### Condition Evaluation

Points	3	9	15	21	27	Score
Form	Poor	Moderate	Good	Very good	Specimen	15
Occurrence	Predominant	Common	Infrequent	Rare	Very Rare	9
Vigour/Vitality	Poor	Some	Good	Very good	Excellent	15
Function	Minor	Useful	Important	Significant	Major	9
Age (years)	10+	20+	40+	80+	100+	15
<b>Subtotal:</b>						<b>63</b>

### Amenity Evaluation

Points	3	9	15	21	27	Score
Stature (m)	3 to 8	9 to 14	15 to 20	21 to 26	27+	27
Visibility (km)	0.5	1	2	4	8	3
Proximity	Forest	Parkland	Group 10+	Group3+	Solitary	21
Role	Minor	Moderate	Important	Significant	Major	9
Climate	Minor	Moderate	Important	Significant	Major	3
<b>Subtotal:</b>						<b>63</b>

### Notability Evaluation

Points	3	9	15	21	27	Score
Feature	Local	District	Regional	National	International	0
Form	Local	District	Regional	National	International	0
Age 100+	Local	District	Regional	National	International	0
Association	Local	District	Regional	National	International	3
Commemoration	Local	District	Regional	National	International	0
Remnant	Local	District	Regional	National	International	0
Relict	Local	District	Regional	National	International	0
Source	Local	District	Regional	National	International	0
Rarity	Local	District	Regional	National	International	0
Endangered	Local	District	Regional	National	International	0
<b>Subtotal:</b>						<b>3</b>

**Total Points** **129**

**Notability Comments:** **Note:** Only trees with particular values are awarded points under the notability evaluation criteria.  
 Planted by the Headmaster Mr L Pole in 1943.

**General Comments**

- Height (in metres): 18
- Canopy Spread (in metres): 30
- GBH (Girth at Breast Height in metres): 3.69

Picture Reference: 225a



# STEM (Standard Tree Evaluation Method) Assessment

## Tree Evaluation Score Sheet



Existing Tree Number: 226  
 Name of Tree: Platanus hispanica (London Plane)  
 Property Address: 18 Alexandra Ave, Morrinsville  
 Legal Description: Dsc: PT 2 MOTUMAOHO  
 Assessment: 11034  
 Parcel: 27591

### Condition Evaluation

Points	3	9	15	21	27	Score
Form	Poor	Moderate	Good	Very good	Specimen	21
Occurrence	Predominant	Common	Infrequent	Rare	Very Rare	9
Vigour/Vitality	Poor	Some	Good	Very good	Excellent	15
Function	Minor	Useful	Important	Significant	Major	9
Age (years)	10+	20+	40+	80+	100+	15
<b>Subtotal:</b>						<b>69</b>

### Amenity Evaluation

Points	3	9	15	21	27	Score
Stature (m)	3 to 8	9 to 14	15 to 20	21 to 26	27+	15
Visibility (km)	0.5	1	2	4	8	3
Proximity	Forest	Parkland	Group 10+	Group3+	Solitary	21
Role	Minor	Moderate	Important	Significant	Major	9
Climate	Minor	Moderate	Important	Significant	Major	3
<b>Subtotal:</b>						<b>51</b>

### Notability Evaluation

Points	3	9	15	21	27	Score
Feature	Local	District	Regional	National	International	0
Form	Local	District	Regional	National	International	0
Age 100+	Local	District	Regional	National	International	0
Association	Local	District	Regional	National	International	0
Commemoration	Local	District	Regional	National	International	0
Remnant	Local	District	Regional	National	International	0
Relict	Local	District	Regional	National	International	0
Source	Local	District	Regional	National	International	0
Rarity	Local	District	Regional	National	International	0
Endangered	Local	District	Regional	National	International	0
<b>Subtotal:</b>						<b>0</b>

**Total Points** **120**

**Notability Comments:** **Note:** Only trees with particular values are awarded points under the notability evaluation criteria.

- General Comments**
- Height (in metres): 18.94
  - Canopy Spread (in metres): 20
  - GBH (Girth at Breast Height in metres): 2.13



Picture Reference: 226a



# STEM (Standard Tree Evaluation Method) Assessment

## Tree Evaluation Score Sheet



Existing Tree Number: 226  
 Name of Tree: Platanus hispanica (London Plane)  
 Property Address: 18 Alexandra Ave, Morrinsville  
 Legal Description: Dsc: PT 2 MOTUMAOHO  
 Assessment: 11034  
 Parcel: 27591

### Condition Evaluation

Points	3	9	15	21	27	Score
Form	Poor	Moderate	Good	Very good	Specimen	15
Occurrence	Predominant	Common	Infrequent	Rare	Very Rare	9
Vigour/Vitality	Poor	Some	Good	Very good	Excellent	15
Function	Minor	Useful	Important	Significant	Major	9
Age (years)	10+	20+	40+	80+	100+	15
<b>Subtotal:</b>						<b>63</b>

### Amenity Evaluation

Points	3	9	15	21	27	Score
Stature (m)	3 to 8	9 to 14	15 to 20	21 to 26	27+	21
Visibility (km)	0.5	1	2	4	8	3
Proximity	Forest	Parkland	Group 10+	Group3+	Solitary	21
Role	Minor	Moderate	Important	Significant	Major	9
Climate	Minor	Moderate	Important	Significant	Major	3
<b>Subtotal:</b>						<b>57</b>

### Notability Evaluation

Points	3	9	15	21	27	Score
Feature	Local	District	Regional	National	International	0
Form	Local	District	Regional	National	International	0
Age 100+	Local	District	Regional	National	International	0
Association	Local	District	Regional	National	International	0
Commemoration	Local	District	Regional	National	International	0
Remnant	Local	District	Regional	National	International	0
Relict	Local	District	Regional	National	International	0
Source	Local	District	Regional	National	International	0
Rarity	Local	District	Regional	National	International	0
Endangered	Local	District	Regional	National	International	0
<b>Subtotal:</b>						<b>0</b>


**Total Points** **120**

**Notability Comments:** **Note:** Only trees with particular values are awarded points under the notability evaluation criteria.

- General Comments**
- Height (in metres): 22.23
  - Canopy Spread (in metres): 21
  - GBH (Girth at Breast Height in metres): 2.97



Picture Reference: 226b



# STEM (Standard Tree Evaluation Method) Assessment

## Tree Evaluation Score Sheet



Existing Tree Number: 226  
 Name of Tree: Platanus hispanica (London Plane)  
 Property Address: 18 Alexandra Ave, Morrinsville  
 Legal Description: Dsc: PT 2 MOTUMAOHO  
 Assessment: 11034  
 Parcel: 27591

### Condition Evaluation

Points	3	9	15	21	27	Score
Form	Poor	Moderate	Good	Very good	Specimen	15
Occurrence	Predominant	Common	Infrequent	Rare	Very Rare	9
Vigour/Vitality	Poor	Some	Good	Very good	Excellent	15
Function	Minor	Useful	Important	Significant	Major	9
Age (years)	10+	20+	40+	80+	100+	15
<b>Subtotal:</b>						<b>63</b>

### Amenity Evaluation

Points	3	9	15	21	27	Score
Stature (m)	3 to 8	9 to 14	15 to 20	21 to 26	27+	21
Visibility (km)	0.5	1	2	4	8	3
Proximity	Forest	Parkland	Group 10+	Group3+	Solitary	21
Role	Minor	Moderate	Important	Significant	Major	9
Climate	Minor	Moderate	Important	Significant	Major	3
<b>Subtotal:</b>						<b>57</b>

### Notability Evaluation

Points	3	9	15	21	27	Score
Feature	Local	District	Regional	National	International	0
Form	Local	District	Regional	National	International	0
Age 100+	Local	District	Regional	National	International	0
Association	Local	District	Regional	National	International	0
Commemoration	Local	District	Regional	National	International	0
Remnant	Local	District	Regional	National	International	0
Relict	Local	District	Regional	National	International	0
Source	Local	District	Regional	National	International	0
Rarity	Local	District	Regional	National	International	0
Endangered	Local	District	Regional	National	International	0
<b>Subtotal:</b>						<b>0</b>

**Total Points** **120**

**Notability Comments:** **Note:** Only trees with particular values are awarded points under the notability evaluation criteria.

- General Comments**
- Height (in metres): 21.3
  - Canopy Spread (in metres): 21
  - GBH (Girth at Breast Height in metres): 2.97



Picture Reference: 226c





# STEM (Standard Tree Evaluation Method) Assessment

## Tree Evaluation Score Sheet



Existing Tree Number: 226  
 Name of Tree: Platanus hispanica (London Plane)  
 Property Address: 18 Alexandra Ave, Morrinsville  
 Legal Description: Dsc: PT 2 MOTUMAOHO  
 Assessment: 11034  
 Parcel: 27591

### Condition Evaluation

Points	3	9	15	21	27	Score
Form	Poor	Moderate	Good	Very good	Specimen	15
Occurrence	Predominant	Common	Infrequent	Rare	Very Rare	9
Vigour/Vitality	Poor	Some	Good	Very good	Excellent	15
Function	Minor	Useful	Important	Significant	Major	9
Age (years)	10+	20+	40+	80+	100+	15
<b>Subtotal:</b>						<b>63</b>

### Amenity Evaluation

Points	3	9	15	21	27	Score
Stature (m)	3 to 8	9 to 14	15 to 20	21 to 26	27+	21
Visibility (km)	0.5	1	2	4	8	3
Proximity	Forest	Parkland	Group 10+	Group3+	Solitary	21
Role	Minor	Moderate	Important	Significant	Major	9
Climate	Minor	Moderate	Important	Significant	Major	3
<b>Subtotal:</b>						<b>57</b>

### Notability Evaluation

Points	3	9	15	21	27	Score
Feature	Local	District	Regional	National	International	0
Form	Local	District	Regional	National	International	0
Age 100+	Local	District	Regional	National	International	0
Association	Local	District	Regional	National	International	0
Commemoration	Local	District	Regional	National	International	0
Remnant	Local	District	Regional	National	International	0
Relict	Local	District	Regional	National	International	0
Source	Local	District	Regional	National	International	0
Rarity	Local	District	Regional	National	International	0
Endangered	Local	District	Regional	National	International	0
<b>Subtotal:</b>						<b>0</b>

**Total Points** **120**

**Notability Comments:** **Note:** Only trees with particular values are awarded points under the notability evaluation criteria.

- General Comments**
- Height (in metres): 23
  - Canopy Spread (in metres): 21
  - GBH (Girth at Breast Height in metres): 2.8



Picture Reference: 226d



# STEM (Standard Tree Evaluation Method) Assessment

## Tree Evaluation Score Sheet



Existing Tree Number: 226  
 Name of Tree: Platanus hispanica (London Plane)  
 Property Address: 18 Alexandra Ave, Morrinsville  
 Legal Description: Dsc: PT 2 MOTUMAOHO  
 Assessment: 11034  
 Parcel: 27591

### Condition Evaluation

Points	3	9	15	21	27	Score
Form	Poor	Moderate	Good	Very good	Specimen	15
Occurrence	Predominant	Common	Infrequent	Rare	Very Rare	9
Vigour/Vitality	Poor	Some	Good	Very good	Excellent	15
Function	Minor	Useful	Important	Significant	Major	9
Age (years)	10+	20+	40+	80+	100+	15
<b>Subtotal:</b>						<b>63</b>

### Amenity Evaluation

Points	3	9	15	21	27	Score
Stature (m)	3 to 8	9 to 14	15 to 20	21 to 26	27+	21
Visibility (km)	0.5	1	2	4	8	3
Proximity	Forest	Parkland	Group 10+	Group 3+	Solitary	21
Role	Minor	Moderate	Important	Significant	Major	9
Climate	Minor	Moderate	Important	Significant	Major	3
<b>Subtotal:</b>						<b>57</b>

### Notability Evaluation

Points	3	9	15	21	27	Score
Feature	Local	District	Regional	National	International	0
Form	Local	District	Regional	National	International	0
Age 100+	Local	District	Regional	National	International	0
Association	Local	District	Regional	National	International	0
Commemoration	Local	District	Regional	National	International	0
Remnant	Local	District	Regional	National	International	0
Relict	Local	District	Regional	National	International	0
Source	Local	District	Regional	National	International	0
Rarity	Local	District	Regional	National	International	0
Endangered	Local	District	Regional	National	International	0
<b>Subtotal:</b>						<b>0</b>

**Total Points** 120

**Notability Comments:** **Note:** Only trees with particular values are awarded points under the notability evaluation criteria.

- General Comments**
- Height (in metres): 20.5
  - Canopy Spread (in metres): 22
  - GBH (Girth at Breast Height in metres): 2.82



Picture Reference: 226f



# STEM (Standard Tree Evaluation Method) Assessment

## Tree Evaluation Score Sheet



Existing Tree Number: 226  
 Name of Tree: Platanus hispanica (London Plane)  
 Property Address: 18 Alexandra Ave, Morrinsville  
 Legal Description: Dsc: PT 2 MOTUMAOHO  
 Assessment: 11034  
 Parcel: 27591

### Condition Evaluation

Points	3	9	15	21	27	Score
Form	Poor	Moderate	Good	Very good	Specimen	21
Occurrence	Predominant	Common	Infrequent	Rare	Very Rare	9
Vigour/Vitality	Poor	Some	Good	Very good	Excellent	15
Function	Minor	Useful	Important	Significant	Major	9
Age (years)	10+	20+	40+	80+	100+	15
<b>Subtotal:</b>						<b>69</b>

### Amenity Evaluation

Points	3	9	15	21	27	Score
Stature (m)	3 to 8	9 to 14	15 to 20	21 to 26	27+	21
Visibility (km)	0.5	1	2	4	8	3
Proximity	Forest	Parkland	Group 10+	Group3+	Solitary	21
Role	Minor	Moderate	Important	Significant	Major	9
Climate	Minor	Moderate	Important	Significant	Major	3
<b>Subtotal:</b>						<b>57</b>

### Notability Evaluation

Points	3	9	15	21	27	Score
Feature	Local	District	Regional	National	International	0
Form	Local	District	Regional	National	International	0
Age 100+	Local	District	Regional	National	International	0
Association	Local	District	Regional	National	International	0
Commemoration	Local	District	Regional	National	International	0
Remnant	Local	District	Regional	National	International	0
Relict	Local	District	Regional	National	International	0
Source	Local	District	Regional	National	International	0
Rarity	Local	District	Regional	National	International	0
Endangered	Local	District	Regional	National	International	0
<b>Subtotal:</b>						<b>0</b>

**Total Points** **126**

**Notability Comments:** **Note:** Only trees with particular values are awarded points under the notability evaluation criteria.

**General Comments**

- Height (in metres): 21.55
- Canopy Spread (in metres): 21
- GBH (Girth at Breast Height in metres): 2.5

Picture Reference: 226e



# STEM (Standard Tree Evaluation Method) Assessment

## Tree Evaluation Score Sheet



Existing Tree Number: 227  
 Name of Tree: Quercus robur (English Oak)  
 Property Address: 18 Alexandra Ave, Morrinsville  
 Legal Description: Dsc: PT 2 MOTUMAOHO  
 Assessment: 11034  
 Parcel: 26318

### Condition Evaluation

Points	3	9	15	21	27	Score
Form	Poor	Moderate	Good	Very good	Specimen	15
Occurrence	Predominant	Common	Infrequent	Rare	Very Rare	9
Vigour/Vitality	Poor	Some	Good	Very good	Excellent	15
Function	Minor	Useful	Important	Significant	Major	9
Age (years)	10+	20+	40+	80+	100+	15
<b>Subtotal:</b>						<b>63</b>

### Amenity Evaluation

Points	3	9	15	21	27	Score
Stature (m)	3 to 8	9 to 14	15 to 20	21 to 26	27+	15
Visibility (km)	0.5	1	2	4	8	3
Proximity	Forest	Parkland	Group 10+	Group3+	Solitary	21
Role	Minor	Moderate	Important	Significant	Major	9
Climate	Minor	Moderate	Important	Significant	Major	3
<b>Subtotal:</b>						<b>51</b>

### Notability Evaluation

Points	3	9	15	21	27	Score
Feature	Local	District	Regional	National	International	0
Form	Local	District	Regional	National	International	0
Age 100+	Local	District	Regional	National	International	0
Association	Local	District	Regional	National	International	0
Commemoration	Local	District	Regional	National	International	0
Remnant	Local	District	Regional	National	International	0
Relict	Local	District	Regional	National	International	0
Source	Local	District	Regional	National	International	0
Rarity	Local	District	Regional	National	International	0
Endangered	Local	District	Regional	National	International	0
<b>Subtotal:</b>						<b>0</b>

**Total Points** **114**

**Notability Comments:** **Note:** Only trees with particular values are awarded points under the notability evaluation criteria.

- General Comments**
- Height (in metres): 18
  - Canopy Spread (in metres): 20
  - GBH (Girth at Breast Height in metres): 3.4



Picture Reference: 227b





# STEM (Standard Tree Evaluation Method) Assessment

## Tree Evaluation Score Sheet



Existing Tree Number: 227  
 Name of Tree: Quercus robur (English Oak)  
 Property Address: 18 Alexandra Ave, Morrinsville  
 Legal Description: Dsc: PT 2 MOTUMAOHO  
 Assessment: 11034  
 Parcel: 27591

### Condition Evaluation

Points	3	9	15	21	27	Score
Form	Poor	Moderate	Good	Very good	Specimen	15
Occurrence	Predominant	Common	Infrequent	Rare	Very Rare	9
Vigour/Vitality	Poor	Some	Good	Very good	Excellent	15
Function	Minor	Useful	Important	Significant	Major	9
Age (years)	10+	20+	40+	80+	100+	15
<b>Subtotal:</b>						<b>63</b>

### Amenity Evaluation

Points	3	9	15	21	27	Score
Stature (m)	3 to 8	9 to 14	15 to 20	21 to 26	27+	27
Visibility (km)	0.5	1	2	4	8	3
Proximity	Forest	Parkland	Group 10+	Group3+	Solitary	21
Role	Minor	Moderate	Important	Significant	Major	9
Climate	Minor	Moderate	Important	Significant	Major	3
<b>Subtotal:</b>						<b>63</b>

### Notability Evaluation

Points	3	9	15	21	27	Score
Feature	Local	District	Regional	National	International	0
Form	Local	District	Regional	National	International	0
Age 100+	Local	District	Regional	National	International	0
Association	Local	District	Regional	National	International	0
Commemoration	Local	District	Regional	National	International	0
Remnant	Local	District	Regional	National	International	0
Relict	Local	District	Regional	National	International	0
Source	Local	District	Regional	National	International	0
Rarity	Local	District	Regional	National	International	0
Endangered	Local	District	Regional	National	International	0
<b>Subtotal:</b>						<b>0</b>

**Total Points** **126**

**Notability Comments:** **Note:** Only trees with particular values are awarded points under the notability evaluation criteria.

- General Comments**
- Height (in metres): 17.3
  - Canopy Spread (in metres): 31
  - GBH (Girth at Breast Height in metres): 3.78 @ 1m

Picture Reference: 227a



# STEM (Standard Tree Evaluation Method) Assessment

## Tree Evaluation Score Sheet



Existing Tree Number: 228  
 Name of Tree: Cedrus deodara (Cedar)  
 Property Address: Elizabeth Avenue, Morrinsville  
 Legal Description: Part Lot 7 DP 7445  
 Assessment: 11342  
 Parcel: 23926

### Condition Evaluation

Points	3	9	15	21	27	Score
Form	Poor	Moderate	Good	Very good	Specimen	15
Occurrence	Predominant	Common	Infrequent	Rare	Very Rare	15
Vigour/Vitality	Poor	Some	Good	Very good	Excellent	15
Function	Minor	Useful	Important	Significant	Major	9
Age (years)	10+	20+	40+	80+	100+	15
<b>Subtotal:</b>						<b>69</b>

### Amenity Evaluation

Points	3	9	15	21	27	Score
Stature (m)	3 to 8	9 to 14	15 to 20	21 to 26	27+	15
Visibility (km)	0.5	1	2	4	8	9
Proximity	Forest	Parkland	Group 10+	Group 3+	Solitary	21
Role	Minor	Moderate	Important	Significant	Major	9
Climate	Minor	Moderate	Important	Significant	Major	3
<b>Subtotal:</b>						<b>57</b>

### Notability Evaluation

Points	3	9	15	21	27	Score
Feature	Local	District	Regional	National	International	0
Form	Local	District	Regional	National	International	0
Age 100+	Local	District	Regional	National	International	0
Association	Local	District	Regional	National	International	0
Commemoration	Local	District	Regional	National	International	0
Remnant	Local	District	Regional	National	International	0
Relict	Local	District	Regional	National	International	0
Source	Local	District	Regional	National	International	0
Rarity	Local	District	Regional	National	International	0
Endangered	Local	District	Regional	National	International	0
<b>Subtotal:</b>						<b>0</b>

**Total Points** **126**

**Notability Comments:** **Note:** Only trees with particular values are awarded points under the notability evaluation criteria.

- General Comments**
- Height (in metres): 17.7
  - Canopy Spread (in metres): 13
  - GBH (Girth at Breast Height in metres): 2.19

# STEM (Standard Tree Evaluation Method) Assessment

## Tree Evaluation Score Sheet



Existing Tree Number: 228  
 Name of Tree: Cedrus deodara (Cedar)  
 Property Address: Elizabeth Avenue, Morrinsville  
 Legal Description: Part Lot 7 DP 7445  
 Assessment: 11342  
 Parcel: 23926

### Condition Evaluation

Points	3	9	15	21	27	Score
Form	Poor	Moderate	Good	Very good	Specimen	15
Occurrence	Predominant	Common	Infrequent	Rare	Very Rare	15
Vigour/Vitality	Poor	Some	Good	Very good	Excellent	15
Function	Minor	Useful	Important	Significant	Major	9
Age (years)	10+	20+	40+	80+	100+	15
<b>Subtotal:</b>						<b>69</b>

### Amenity Evaluation

Points	3	9	15	21	27	Score
Stature (m)	3 to 8	9 to 14	15 to 20	21 to 26	27+	15
Visibility (km)	0.5	1	2	4	8	9
Proximity	Forest	Parkland	Group 10+	Group3+	Solitary	21
Role	Minor	Moderate	Important	Significant	Major	9
Climate	Minor	Moderate	Important	Significant	Major	3
<b>Subtotal:</b>						<b>57</b>

### Notability Evaluation

Points	3	9	15	21	27	Score
Feature	Local	District	Regional	National	International	0
Form	Local	District	Regional	National	International	0
Age 100+	Local	District	Regional	National	International	0
Association	Local	District	Regional	National	International	0
Commemoration	Local	District	Regional	National	International	0
Remnant	Local	District	Regional	National	International	0
Relict	Local	District	Regional	National	International	0
Source	Local	District	Regional	National	International	0
Rarity	Local	District	Regional	National	International	0
Endangered	Local	District	Regional	National	International	0
<b>Subtotal:</b>						<b>0</b>

**Total Points** **126**

**Notability Comments:** **Note:** Only trees with particular values are awarded points under the notability evaluation criteria.

**General Comments**

- Height (in metres): 17.4
- Canopy Spread (in metres): 14
- GBH (Girth at Breast Height in metres): 2.98

# STEM (Standard Tree Evaluation Method) Assessment

## Tree Evaluation Score Sheet



Existing Tree Number: 228  
 Name of Tree: Liriodendron tulipifera (Tulip Tree)  
 Property Address: Elizabeth Avenue, Morrinsville  
 Legal Description: Part Lot 7 DP 7445  
 Assessment: 11342  
 Parcel: 23926

### Condition Evaluation

Points	3	9	15	21	27	Score
Form	Poor	Moderate	Good	Very good	Specimen	15
Occurrence	Predominant	Common	Infrequent	Rare	Very Rare	15
Vigour/Vitality	Poor	Some	Good	Very good	Excellent	21
Function	Minor	Useful	Important	Significant	Major	9
Age (years)	10+	20+	40+	80+	100+	15
<b>Subtotal:</b>						<b>75</b>

### Amenity Evaluation

Points	3	9	15	21	27	Score
Stature (m)	3 to 8	9 to 14	15 to 20	21 to 26	27+	21
Visibility (km)	0.5	1	2	4	8	9
Proximity	Forest	Parkland	Group 10+	Group 3+	Solitary	21
Role	Minor	Moderate	Important	Significant	Major	15
Climate	Minor	Moderate	Important	Significant	Major	3
<b>Subtotal:</b>						<b>69</b>

### Notability Evaluation

Points	3	9	15	21	27	Score
Feature	Local	District	Regional	National	International	0
Form	Local	District	Regional	National	International	0
Age 100+	Local	District	Regional	National	International	0
Association	Local	District	Regional	National	International	0
Commemoration	Local	District	Regional	National	International	0
Remnant	Local	District	Regional	National	International	0
Relict	Local	District	Regional	National	International	0
Source	Local	District	Regional	National	International	0
Rarity	Local	District	Regional	National	International	0
Endangered	Local	District	Regional	National	International	0
<b>Subtotal:</b>						<b>0</b>

**Total Points** **144**

**Notability Comments:** **Note:** Only trees with particular values are awarded points under the notability evaluation criteria.

**General Comments**

- Height (in metres): 21.9
- Canopy Spread (in metres): 20
- GBH (Girth at Breast Height in metres): 3.62

Picture Reference: 228a



# STEM (Standard Tree Evaluation Method) Assessment

## Tree Evaluation Score Sheet



Existing Tree Number: 229  
 Name of Tree: Quercus robur (English Oak)  
 Property Address: 62 Canada Street, Morrinsville  
 Legal Description: Lot 1 DP 8452  
 Assessment: 10908  
 Parcel: 23492

### Condition Evaluation

Points	3	9	15	21	27	Score
Form	Poor	Moderate	Good	Very good	Specimen	21
Occurrence	Predominant	Common	Infrequent	Rare	Very Rare	9
Vigour/Vitality	Poor	Some	Good	Very good	Excellent	15
Function	Minor	Useful	Important	Significant	Major	9
Age (years)	10+	20+	40+	80+	100+	15
<b>Subtotal:</b>						<b>69</b>

### Amenity Evaluation

Points	3	9	15	21	27	Score
Stature (m)	3 to 8	9 to 14	15 to 20	21 to 26	27+	27
Visibility (km)	0.5	1	2	4	8	3
Proximity	Forest	Parkland	Group 10+	Group 3+	Solitary	15
Role	Minor	Moderate	Important	Significant	Major	15
Climate	Minor	Moderate	Important	Significant	Major	9
<b>Subtotal:</b>						<b>69</b>

### Notability Evaluation

Points	3	9	15	21	27	Score
Feature	Local	District	Regional	National	International	0
Form	Local	District	Regional	National	International	0
Age 100+	Local	District	Regional	National	International	0
Association	Local	District	Regional	National	International	0
Commemoration	Local	District	Regional	National	International	0
Remnant	Local	District	Regional	National	International	0
Relict	Local	District	Regional	National	International	0
Source	Local	District	Regional	National	International	0
Rarity	Local	District	Regional	National	International	0
Endangered	Local	District	Regional	National	International	0
<b>Subtotal:</b>						<b>0</b>

**Total Points** **138**

**Notability Comments:** **Note:** Only trees with particular values are awarded points under the notability evaluation criteria.

- General Comments**
- Height (in metres): 17.2
  - Canopy Spread (in metres): 27
  - GBH (Girth at Breast Height in metres): 3.30 @ 1m



Picture Reference 229





# STEM (Standard Tree Evaluation Method) Assessment

## Tree Evaluation Score Sheet



Existing Tree Number: 230  
 Name of Tree: Quercus palustris (Pin Oak)  
 Property Address: 222 Studholme Street, Morrinsville  
 Legal Description: Lot 1 DPS 524  
 Assessment: 10126  
 Parcel: 22710

### Condition Evaluation

Points	3	9	15	21	27	Score
Form	Poor	Moderate	Good	Very good	Specimen	15
Occurrence	Predominant	Common	Infrequent	Rare	Very Rare	9
Vigour/Vitality	Poor	Some	Good	Very good	Excellent	15
Function	Minor	Useful	Important	Significant	Major	9
Age (years)	10+	20+	40+	80+	100+	15
<b>Subtotal:</b>						<b>48</b>

### Amenity Evaluation

Points	3	9	15	21	27	Score
Stature (m)	3 to 8	9 to 14	15 to 20	21 to 26	27+	21
Visibility (km)	0.5	1	2	4	8	3
Proximity	Forest	Parkland	Group 10+	Group 3+	Solitary	15
Role	Minor	Moderate	Important	Significant	Major	9
Climate	Minor	Moderate	Important	Significant	Major	3
<b>Subtotal:</b>						<b>51</b>

### Notability Evaluation

Points	3	9	15	21	27	Score
Feature	Local	District	Regional	National	International	0
Form	Local	District	Regional	National	International	0
Age 100+	Local	District	Regional	National	International	0
Association	Local	District	Regional	National	International	0
Commemoration	Local	District	Regional	National	International	0
Remnant	Local	District	Regional	National	International	0
Relict	Local	District	Regional	National	International	0
Source	Local	District	Regional	National	International	0
Rarity	Local	District	Regional	National	International	0
Endangered	Local	District	Regional	National	International	0
<b>Subtotal:</b>						<b>0</b>

**Total Points** **99**

**Notability Comments:** **Note:** Only trees with particular values are awarded points under the notability evaluation criteria.

- General Comments**
- Height (in metres): 18.7
  - Canopy Spread (in metres): 22
  - GBH (Girth at Breast Height in metres): 2.44

Picture Reference: 230h



# STEM (Standard Tree Evaluation Method) Assessment

## Tree Evaluation Score Sheet



Existing Tree Number: 230  
 Name of Tree: Ginkgo biloba (Ginkgo)  
 Property Address: 222 Studholme Street, Morrinsville  
 Legal Description: Lot 1 DPS 524  
 Assessment: 10126  
 Parcel: 22710

### Condition Evaluation

Points	3	9	15	21	27	Score
Form	Poor	Moderate	Good	Very good	Specimen	9
Occurrence	Predominant	Common	Infrequent	Rare	Very Rare	15
Vigour/Vitality	Poor	Some	Good	Very good	Excellent	15
Function	Minor	Useful	Important	Significant	Major	9
Age (years)	10+	20+	40+	80+	100+	15
<b>Subtotal:</b>						<b>63</b>

### Amenity Evaluation

Points	3	9	15	21	27	Score
Stature (m)	3 to 8	9 to 14	15 to 20	21 to 26	27+	9
Visibility (km)	0.5	1	2	4	8	3
Proximity	Forest	Parkland	Group 10+	Group3+	Solitary	15
Role	Minor	Moderate	Important	Significant	Major	15
Climate	Minor	Moderate	Important	Significant	Major	3
<b>Subtotal:</b>						<b>45</b>

### Notability Evaluation

Points	3	9	15	21	27	Score
Feature	Local	District	Regional	National	International	0
Form	Local	District	Regional	National	International	0
Age 100+	Local	District	Regional	National	International	0
Association	Local	District	Regional	National	International	0
Commemoration	Local	District	Regional	National	International	0
Remnant	Local	District	Regional	National	International	0
Relict	Local	District	Regional	National	International	0
Source	Local	District	Regional	National	International	0
Rarity	Local	District	Regional	National	International	0
Endangered	Local	District	Regional	National	International	0
<b>Subtotal:</b>						<b>0</b>

**Total Points** **108**

**Notability Comments:** **Note:** Only trees with particular values are awarded points under the notability evaluation criteria.

- General Comments**
- Height (in metres): 14.5
  - Canopy Spread (in metres): 11
  - GBH (Girth at Breast Height in metres): 2.27 @ 1.7m

Picture Reference: 230a



# STEM (Standard Tree Evaluation Method) Assessment

## Tree Evaluation Score Sheet



Existing Tree Number: 230  
 Name of Tree: Ginkgo biloba (Ginkgo)  
 Property Address: 222 Studholme Street, Morrinsville  
 Legal Description: Lot 1 DPS 524  
 Assessment: 10126  
 Parcel: 22710

### Condition Evaluation

Points	3	9	15	21	27	Score
Form	Poor	Moderate	Good	Very good	Specimen	9
Occurrence	Predominant	Common	Infrequent	Rare	Very Rare	15
Vigour/Vitality	Poor	Some	Good	Very good	Excellent	15
Function	Minor	Useful	Important	Significant	Major	9
Age (years)	10+	20+	40+	80+	100+	15
<b>Subtotal:</b>						<b>63</b>

### Amenity Evaluation

Points	3	9	15	21	27	Score
Stature (m)	3 to 8	9 to 14	15 to 20	21 to 26	27+	9
Visibility (km)	0.5	1	2	4	8	3
Proximity	Forest	Parkland	Group 10+	Group3+	Solitary	15
Role	Minor	Moderate	Important	Significant	Major	15
Climate	Minor	Moderate	Important	Significant	Major	3
<b>Subtotal:</b>						<b>45</b>

### Notability Evaluation

Points	3	9	15	21	27	Score
Feature	Local	District	Regional	National	International	0
Form	Local	District	Regional	National	International	0
Age 100+	Local	District	Regional	National	International	0
Association	Local	District	Regional	National	International	0
Commemoration	Local	District	Regional	National	International	0
Remnant	Local	District	Regional	National	International	0
Relict	Local	District	Regional	National	International	0
Source	Local	District	Regional	National	International	0
Rarity	Local	District	Regional	National	International	0
Endangered	Local	District	Regional	National	International	0
<b>Subtotal:</b>						<b>0</b>

**Total Points** **108**

**Notability Comments:** **Note:** Only trees with particular values are awarded points under the notability evaluation criteria.

- General Comments**
- Height (in metres): 14
  - Canopy Spread (in metres): 10
  - GBH (Girth at Breast Height in metres): 2.02 @ 1m

Picture Reference: 230c



# STEM (Standard Tree Evaluation Method) Assessment

## Tree Evaluation Score Sheet



Existing Tree Number: 230  
 Name of Tree: Cedrus deodara (Cedar)  
 Property Address: 222 Studholme Street, Morrinsville  
 Legal Description: Lot 1 DPS 524  
 Assessment: 10126  
 Parcel: 22710

### Condition Evaluation

Points	3	9	15	21	27	Score
Form	Poor	Moderate	Good	Very good	Specimen	15
Occurrence	Predominant	Common	Infrequent	Rare	Very Rare	15
Vigour/Vitality	Poor	Some	Good	Very good	Excellent	15
Function	Minor	Useful	Important	Significant	Major	9
Age (years)	10+	20+	40+	80+	100+	15
<b>Subtotal:</b>						<b>69</b>

### Amenity Evaluation

Points	3	9	15	21	27	Score
Stature (m)	3 to 8	9 to 14	15 to 20	21 to 26	27+	9
Visibility (km)	0.5	1	2	4	8	3
Proximity	Forest	Parkland	Group 10+	Group3+	Solitary	15
Role	Minor	Moderate	Important	Significant	Major	9
Climate	Minor	Moderate	Important	Significant	Major	3
<b>Subtotal:</b>						<b>39</b>

### Notability Evaluation

Points	3	9	15	21	27	Score
Feature	Local	District	Regional	National	International	0
Form	Local	District	Regional	National	International	0
Age 100+	Local	District	Regional	National	International	0
Association	Local	District	Regional	National	International	0
Commemoration	Local	District	Regional	National	International	0
Remnant	Local	District	Regional	National	International	0
Relict	Local	District	Regional	National	International	0
Source	Local	District	Regional	National	International	0
Rarity	Local	District	Regional	National	International	0
Endangered	Local	District	Regional	National	International	0
<b>Subtotal:</b>						<b>0</b>

**Total Points** **108**

**Notability Comments:** **Note:** Only trees with particular values are awarded points under the notability evaluation criteria.

- General Comments**
- Height (in metres): 16.68
  - Canopy Spread (in metres): 20
  - GBH (Girth at Breast Height in metres): 2.54



Picture Reference: 230d





# STEM (Standard Tree Evaluation Method) Assessment

## Tree Evaluation Score Sheet



Existing Tree Number: 230  
 Name of Tree: Cedrus deodara (Cedar)  
 Property Address: 222 Studholme Street, Morrinsville  
 Legal Description: Lot 1 DPS 524  
 Assessment: 10126  
 Parcel: 22710

### Condition Evaluation

Points	3	9	15	21	27	Score
Form	Poor	Moderate	Good	Very good	Specimen	15
Occurrence	Predominant	Common	Infrequent	Rare	Very Rare	15
Vigour/Vitality	Poor	Some	Good	Very good	Excellent	15
Function	Minor	Useful	Important	Significant	Major	9
Age (years)	10+	20+	40+	80+	100+	15
<b>Subtotal:</b>						<b>69</b>

### Amenity Evaluation

Points	3	9	15	21	27	Score
Stature (m)	3 to 8	9 to 14	15 to 20	21 to 26	27+	9
Visibility (km)	0.5	1	2	4	8	3
Proximity	Forest	Parkland	Group 10+	Group3+	Solitary	15
Role	Minor	Moderate	Important	Significant	Major	9
Climate	Minor	Moderate	Important	Significant	Major	3
<b>Subtotal:</b>						<b>39</b>

### Notability Evaluation

Points	3	9	15	21	27	Score
Feature	Local	District	Regional	National	International	0
Form	Local	District	Regional	National	International	0
Age 100+	Local	District	Regional	National	International	0
Association	Local	District	Regional	National	International	0
Commemoration	Local	District	Regional	National	International	0
Remnant	Local	District	Regional	National	International	0
Relict	Local	District	Regional	National	International	0
Source	Local	District	Regional	National	International	0
Rarity	Local	District	Regional	National	International	0
Endangered	Local	District	Regional	National	International	0
<b>Subtotal:</b>						<b>0</b>

**Total Points** **108**

**Notability Comments:** **Note:** Only trees with particular values are awarded points under the notability evaluation criteria.

**General Comments**

- Height (in metres): 14.39
- Canopy Spread (in metres): 19
- GBH (Girth at Breast Height in metres): 2.61

Picture Reference: 230e



# STEM (Standard Tree Evaluation Method) Assessment

## Tree Evaluation Score Sheet



Existing Tree Number: 230  
 Name of Tree: Quercus palustris (Pin Oak)  
 Property Address: 222 Studholme Street, Morrinsville  
 Legal Description: Lot 1 DPS 524  
 Assessment: 10126  
 Parcel: 22710

### Condition Evaluation

Points	3	9	15	21	27	Score
Form	Poor	Moderate	Good	Very good	Specimen	9
Occurrence	Predominant	Common	Infrequent	Rare	Very Rare	9
Vigour/Vitality	Poor	Some	Good	Very good	Excellent	15
Function	Minor	Useful	Important	Significant	Major	9
Age (years)	10+	20+	40+	80+	100+	15
<b>Subtotal:</b>						<b>57</b>

### Amenity Evaluation

Points	3	9	15	21	27	Score
Stature (m)	3 to 8	9 to 14	15 to 20	21 to 26	27+	21
Visibility (km)	0.5	1	2	4	8	3
Proximity	Forest	Parkland	Group 10+	Group 3+	Solitary	15
Role	Minor	Moderate	Important	Significant	Major	9
Climate	Minor	Moderate	Important	Significant	Major	3
<b>Subtotal:</b>						<b>51</b>

### Notability Evaluation

Points	3	9	15	21	27	Score
Feature	Local	District	Regional	National	International	0
Form	Local	District	Regional	National	International	0
Age 100+	Local	District	Regional	National	International	0
Association	Local	District	Regional	National	International	0
Commemoration	Local	District	Regional	National	International	0
Remnant	Local	District	Regional	National	International	0
Relict	Local	District	Regional	National	International	0
Source	Local	District	Regional	National	International	0
Rarity	Local	District	Regional	National	International	0
Endangered	Local	District	Regional	National	International	0
<b>Subtotal:</b>						<b>0</b>

**Total Points** **108**

**Notability Comments:** **Note:** Only trees with particular values are awarded points under the notability evaluation criteria.

- General Comments**
- Height (in metres): 17.7
  - Canopy Spread (in metres): 26
  - GBH (Girth at Breast Height in metres): 3.26

Picture Reference: 230i



# STEM (Standard Tree Evaluation Method) Assessment

## Tree Evaluation Score Sheet



Existing Tree Number: 230  
 Name of Tree: Quercus palustris (Pin Oak)  
 Property Address: 222 Studholme Street, Morrinsville  
 Legal Description: Lot 1 DPS 524  
 Assessment: 10126  
 Parcel: 22710

### Condition Evaluation

Points	3	9	15	21	27	Score
Form	Poor	Moderate	Good	Very good	Specimen	15
Occurrence	Predominant	Common	Infrequent	Rare	Very Rare	9
Vigour/Vitality	Poor	Some	Good	Very good	Excellent	15
Function	Minor	Useful	Important	Significant	Major	9
Age (years)	10+	20+	40+	80+	100+	15
<b>Subtotal:</b>						<b>63</b>

### Amenity Evaluation

Points	3	9	15	21	27	Score
Stature (m)	3 to 8	9 to 14	15 to 20	21 to 26	27+	15
Visibility (km)	0.5	1	2	4	8	3
Proximity	Forest	Parkland	Group 10+	Group 3+	Solitary	15
Role	Minor	Moderate	Important	Significant	Major	9
Climate	Minor	Moderate	Important	Significant	Major	3
<b>Subtotal:</b>						<b>45</b>

### Notability Evaluation

Points	3	9	15	21	27	Score
Feature	Local	District	Regional	National	International	0
Form	Local	District	Regional	National	International	0
Age 100+	Local	District	Regional	National	International	0
Association	Local	District	Regional	National	International	0
Commemoration	Local	District	Regional	National	International	0
Remnant	Local	District	Regional	National	International	0
Relict	Local	District	Regional	National	International	0
Source	Local	District	Regional	National	International	0
Rarity	Local	District	Regional	National	International	0
Endangered	Local	District	Regional	National	International	0
<b>Subtotal:</b>						<b>0</b>

**Total Points** 108

**Notability Comments:** **Note:** Only trees with particular values are awarded points under the notability evaluation criteria.

- General Comments**
- Height (in metres): 17
  - Canopy Spread (in metres): 15
  - GBH (Girth at Breast Height in metres): 1.98

Picture Reference: 230j



# STEM (Standard Tree Evaluation Method) Assessment

## Tree Evaluation Score Sheet



Existing Tree Number: 230  
 Name of Tree: Ginkgo biloba (Ginkgo)  
 Property Address: 222 Studholme Street, Morrinsville  
 Legal Description: Lot 1 DPS 524  
 Assessment: 10126  
 Parcel: 22710

### Condition Evaluation

Points	3	9	15	21	27	Score
Form	Poor	Moderate	Good	Very good	Specimen	15
Occurrence	Predominant	Common	Infrequent	Rare	Very Rare	15
Vigour/Vitality	Poor	Some	Good	Very good	Excellent	15
Function	Minor	Useful	Important	Significant	Major	9
Age (years)	10+	20+	40+	80+	100+	15
<b>Subtotal:</b>						<b>69</b>

### Amenity Evaluation

Points	3	9	15	21	27	Score
Stature (m)	3 to 8	9 to 14	15 to 20	21 to 26	27+	9
Visibility (km)	0.5	1	2	4	8	3
Proximity	Forest	Parkland	Group 10+	Group3+	Solitary	15
Role	Minor	Moderate	Important	Significant	Major	15
Climate	Minor	Moderate	Important	Significant	Major	3
<b>Subtotal:</b>						<b>45</b>

### Notability Evaluation

Points	3	9	15	21	27	Score
Feature	Local	District	Regional	National	International	0
Form	Local	District	Regional	National	International	0
Age 100+	Local	District	Regional	National	International	0
Association	Local	District	Regional	National	International	0
Commemoration	Local	District	Regional	National	International	0
Remnant	Local	District	Regional	National	International	0
Relict	Local	District	Regional	National	International	0
Source	Local	District	Regional	National	International	0
Rarity	Local	District	Regional	National	International	0
Endangered	Local	District	Regional	National	International	0
<b>Subtotal:</b>						<b>0</b>

**Total Points** **114**

**Notability Comments:** **Note:** Only trees with particular values are awarded points under the notability evaluation criteria.

- General Comments**
- Height (in metres): 14.8
  - Canopy Spread (in metres): 11
  - GBH (Girth at Breast Height in metres): e22.07 @ 1m

Picture Reference: 230b





# STEM (Standard Tree Evaluation Method) Assessment

## Tree Evaluation Score Sheet



Existing Tree Number: 230  
 Name of Tree: Fraxinus oxycarpa 'Raywood' (Ash)  
 Property Address: 222 Studholme Street, Morrinsville  
 Legal Description: Lot 1 DPS 524  
 Assessment: 10126  
 Parcel: 22710

### Condition Evaluation

Points	3	9	15	21	27	Score
Form	Poor	Moderate	Good	Very good	Specimen	9
Occurrence	Predominant	Common	Infrequent	Rare	Very Rare	15
Vigour/Vitality	Poor	Some	Good	Very good	Excellent	15
Function	Minor	Useful	Important	Significant	Major	9
Age (years)	10+	20+	40+	80+	100+	15
<b>Subtotal:</b>						<b>63</b>

### Amenity Evaluation

Points	3	9	15	21	27	Score
Stature (m)	3 to 8	9 to 14	15 to 20	21 to 26	27+	21
Visibility (km)	0.5	1	2	4	8	3
Proximity	Forest	Parkland	Group 10+	Group 3+	Solitary	15
Role	Minor	Moderate	Important	Significant	Major	9
Climate	Minor	Moderate	Important	Significant	Major	3
<b>Subtotal:</b>						<b>51</b>

### Notability Evaluation

Points	3	9	15	21	27	Score
Feature	Local	District	Regional	National	International	0
Form	Local	District	Regional	National	International	0
Age 100+	Local	District	Regional	National	International	0
Association	Local	District	Regional	National	International	0
Commemoration	Local	District	Regional	National	International	0
Remnant	Local	District	Regional	National	International	0
Relict	Local	District	Regional	National	International	0
Source	Local	District	Regional	National	International	0
Rarity	Local	District	Regional	National	International	0
Endangered	Local	District	Regional	National	International	0
<b>Subtotal:</b>						<b>0</b>

**Total Points** **114**

**Notability Comments:** **Note:** Only trees with particular values are awarded points under the notability evaluation criteria.

- General Comments**
- Height (in metres): 12.6
  - Canopy Spread (in metres): 22
  - GBH (Girth at Breast Height in metres): 2.80



Picture Reference: 230g



# STEM (Standard Tree Evaluation Method) Assessment

## Tree Evaluation Score Sheet



Existing Tree Number: 230  
 Name of Tree: Fraxinus oxycarpa 'Raywood' (Ash)  
 Property Address: 222 Studholme Street, Morrinsville  
 Legal Description: Lot 1 DPS 524  
 Assessment: 10126  
 Parcel: 22710

### Condition Evaluation

Points	3	9	15	21	27	Score
Form	Poor	Moderate	Good	Very good	Specimen	15
Occurrence	Predominant	Common	Infrequent	Rare	Very Rare	15
Vigour/Vitality	Poor	Some	Good	Very good	Excellent	15
Function	Minor	Useful	Important	Significant	Major	9
Age (years)	10+	20+	40+	80+	100+	15
<b>Subtotal:</b>						<b>69</b>

### Amenity Evaluation

Points	3	9	15	21	27	Score
Stature (m)	3 to 8	9 to 14	15 to 20	21 to 26	27+	21
Visibility (km)	0.5	1	2	4	8	3
Proximity	Forest	Parkland	Group 10+	Group 3+	Solitary	15
Role	Minor	Moderate	Important	Significant	Major	9
Climate	Minor	Moderate	Important	Significant	Major	3
<b>Subtotal:</b>						<b>51</b>

### Notability Evaluation

Points	3	9	15	21	27	Score
Feature	Local	District	Regional	National	International	0
Form	Local	District	Regional	National	International	0
Age 100+	Local	District	Regional	National	International	0
Association	Local	District	Regional	National	International	0
Commemoration	Local	District	Regional	National	International	0
Remnant	Local	District	Regional	National	International	0
Relict	Local	District	Regional	National	International	0
Source	Local	District	Regional	National	International	0
Rarity	Local	District	Regional	National	International	0
Endangered	Local	District	Regional	National	International	0
<b>Subtotal:</b>						<b>0</b>

**Total Points** **120**

**Notability Comments:** **Note:** Only trees with particular values are awarded points under the notability evaluation criteria.

**General Comments**

- Height (in metres): 12.2
- Canopy Spread (in metres): 24
- GBH (Girth at Breast Height in metres): 2.32

Picture Reference: 230f



# STEM (Standard Tree Evaluation Method) Assessment

## Tree Evaluation Score Sheet



Existing Tree Number: 240  
 Name of Tree: Quercus robur (English Oak)  
 Property Address: 11 Lindon Street, Morrinsville  
 Legal Description: Part Lot 17 DP 15095  
 Assessment: 10625  
 Parcel: 23209

### Condition Evaluation

Points	3	9	15	21	27	Score
Form	Poor	Moderate	Good	Very good	Specimen	15
Occurrence	Predominant	Common	Infrequent	Rare	Very Rare	9
Vigour/Vitality	Poor	Some	Good	Very good	Excellent	15
Function	Minor	Useful	Important	Significant	Major	9
Age (years)	10+	20+	40+	80+	100+	15
<b>Subtotal:</b>						<b>33</b>

### Amenity Evaluation

Points	3	9	15	21	27	Score
Stature (m)	3 to 8	9 to 14	15 to 20	21 to 26	27+	21
Visibility (km)	0.5	1	2	4	8	3
Proximity	Forest	Parkland	Group 10+	Group 3+	Solitary	21
Role	Minor	Moderate	Important	Significant	Major	15
Climate	Minor	Moderate	Important	Significant	Major	9
<b>Subtotal:</b>						<b>69</b>

### Notability Evaluation

Points	3	9	15	21	27	Score
Feature	Local	District	Regional	National	International	0
Form	Local	District	Regional	National	International	0
Age 100+	Local	District	Regional	National	International	0
Association	Local	District	Regional	National	International	0
Commemoration	Local	District	Regional	National	International	0
Remnant	Local	District	Regional	National	International	0
Relict	Local	District	Regional	National	International	0
Source	Local	District	Regional	National	International	0
Rarity	Local	District	Regional	National	International	0
Endangered	Local	District	Regional	National	International	0
<b>Subtotal:</b>						<b>0</b>

**Total Points** **102**

**Notability Comments:** **Note:** Only trees with particular values are awarded points under the notability evaluation criteria.

- General Comments**
- Height (in metres): 16.6
  - Canopy Spread (in metres): 26
  - GBH (Girth at Breast Height in metres): 3.94



# STEM (Standard Tree Evaluation Method) Assessment

## Tree Evaluation Score Sheet



Existing Tree Number: 240  
 Name of Tree: Quercus robur (English Oak)  
 Property Address: 11 Lindon Street, Morrinsville  
 Legal Description: Part Lot 17 DP 15095  
 Assessment: 10625  
 Parcel: 23209

### Condition Evaluation

Points	3	9	15	21	27	Score
Form	Poor	Moderate	Good	Very good	Specimen	15
Occurrence	Predominant	Common	Infrequent	Rare	Very Rare	9
Vigour/Vitality	Poor	Some	Good	Very good	Excellent	15
Function	Minor	Useful	Important	Significant	Major	9
Age (years)	10+	20+	40+	80+	100+	15
<b>Subtotal:</b>						<b>33</b>

### Amenity Evaluation

Points	3	9	15	21	27	Score
Stature (m)	3 to 8	9 to 14	15 to 20	21 to 26	27+	27
Visibility (km)	0.5	1	2	4	8	3
Proximity	Forest	Parkland	Group 10+	Group3+	Solitary	21
Role	Minor	Moderate	Important	Significant	Major	15
Climate	Minor	Moderate	Important	Significant	Major	9
<b>Subtotal:</b>						<b>75</b>

### Notability Evaluation

Points	3	9	15	21	27	Score
Feature	Local	District	Regional	National	International	0
Form	Local	District	Regional	National	International	0
Age 100+	Local	District	Regional	National	International	0
Association	Local	District	Regional	National	International	0
Commemoration	Local	District	Regional	National	International	0
Remnant	Local	District	Regional	National	International	0
Relict	Local	District	Regional	National	International	0
Source	Local	District	Regional	National	International	0
Rarity	Local	District	Regional	National	International	0
Endangered	Local	District	Regional	National	International	0
<b>Subtotal:</b>						<b>0</b>

**Total Points** **108**

**Notability Comments:** **Note:** Only trees with particular values are awarded points under the notability evaluation criteria.

- General Comments**
- Height (in metres): 18.3
  - Canopy Spread (in metres): 27
  - GBH (Girth at Breast Height in metres): 3.39

# STEM (Standard Tree Evaluation Method) Assessment

## Tree Evaluation Score Sheet



Existing Tree Number: 240  
 Name of Tree: Quercus robur (English Oak)  
 Property Address: 11 Lindon Street, Morrinsville  
 Legal Description: Part Lot 17 DP 15095  
 Assessment: 10625  
 Parcel: 23209

### Condition Evaluation

Points	3	9	15	21	27	Score
Form	Poor	Moderate	Good	Very good	Specimen	9
Occurrence	Predominant	Common	Infrequent	Rare	Very Rare	9
Vigour/Vitality	Poor	Some	Good	Very good	Excellent	15
Function	Minor	Useful	Important	Significant	Major	9
Age (years)	10+	20+	40+	80+	100+	15
<b>Subtotal:</b>						<b>42</b>

### Amenity Evaluation

Points	3	9	15	21	27	Score
Stature (m)	3 to 8	9 to 14	15 to 20	21 to 26	27+	21
Visibility (km)	0.5	1	2	4	8	3
Proximity	Forest	Parkland	Group 10+	Group3+	Solitary	21
Role	Minor	Moderate	Important	Significant	Major	15
Climate	Minor	Moderate	Important	Significant	Major	9
<b>Subtotal:</b>						<b>69</b>

### Notability Evaluation

Points	3	9	15	21	27	Score
Feature	Local	District	Regional	National	International	0
Form	Local	District	Regional	National	International	0
Age 100+	Local	District	Regional	National	International	0
Association	Local	District	Regional	National	International	0
Commemoration	Local	District	Regional	National	International	0
Remnant	Local	District	Regional	National	International	0
Relict	Local	District	Regional	National	International	0
Source	Local	District	Regional	National	International	0
Rarity	Local	District	Regional	National	International	0
Endangered	Local	District	Regional	National	International	0
<b>Subtotal:</b>						<b>0</b>

**Total Points** **111**

**Notability Comments:** **Note:** Only trees with particular values are awarded points under the notability evaluation criteria.

- General Comments**
- Height (in metres): 18.8
  - Canopy Spread (in metres): 26
  - GBH (Girth at Breast Height in metres): 3.17

# STEM (Standard Tree Evaluation Method) Assessment

## Tree Evaluation Score Sheet



Existing Tree Number: 240  
 Name of Tree: Quercus robur (English Oak)  
 Property Address: 11 Lindon Street, Morrinsville  
 Legal Description: Part Lot 17 DP 15095  
 Assessment: 10625  
 Parcel: 23209

### Condition Evaluation

Points	3	9	15	21	27	Score
Form	Poor	Moderate	Good	Very good	Specimen	9
Occurrence	Predominant	Common	Infrequent	Rare	Very Rare	9
Vigour/Vitality	Poor	Some	Good	Very good	Excellent	15
Function	Minor	Useful	Important	Significant	Major	9
Age (years)	10+	20+	40+	80+	100+	15
<b>Subtotal:</b>						<b>42</b>

### Amenity Evaluation

Points	3	9	15	21	27	Score
Stature (m)	3 to 8	9 to 14	15 to 20	21 to 26	27+	21
Visibility (km)	0.5	1	2	4	8	3
Proximity	Forest	Parkland	Group 10+	Group 3+	Solitary	21
Role	Minor	Moderate	Important	Significant	Major	15
Climate	Minor	Moderate	Important	Significant	Major	9
<b>Subtotal:</b>						<b>69</b>

### Notability Evaluation

Points	3	9	15	21	27	Score
Feature	Local	District	Regional	National	International	0
Form	Local	District	Regional	National	International	0
Age 100+	Local	District	Regional	National	International	0
Association	Local	District	Regional	National	International	0
Commemoration	Local	District	Regional	National	International	0
Remnant	Local	District	Regional	National	International	0
Relict	Local	District	Regional	National	International	0
Source	Local	District	Regional	National	International	0
Rarity	Local	District	Regional	National	International	0
Endangered	Local	District	Regional	National	International	0
<b>Subtotal:</b>						<b>0</b>

**Total Points** **111**

**Notability Comments:** **Note:** Only trees with particular values are awarded points under the notability evaluation criteria.

- General Comments**
- Height (in metres): 16.6
  - Canopy Spread (in metres): 25
  - GBH (Girth at Breast Height in metres): 3.18 @ 1m



# STEM (Standard Tree Evaluation Method) Assessment

## Tree Evaluation Score Sheet



Existing Tree Number: 240  
 Name of Tree: Quercus robur (English Oak)  
 Property Address: 11 Lindon Street, Morrinsville  
 Legal Description: Part Lot 17 DP 15095  
 Assessment: 10625  
 Parcel: 23209

### Condition Evaluation

Points	3	9	15	21	27	Score
Form	Poor	Moderate	Good	Very good	Specimen	9
Occurrence	Predominant	Common	Infrequent	Rare	Very Rare	9
Vigour/Vitality	Poor	Some	Good	Very good	Excellent	15
Function	Minor	Useful	Important	Significant	Major	9
Age (years)	10+	20+	40+	80+	100+	15
<b>Subtotal:</b>						<b>42</b>

### Amenity Evaluation

Points	3	9	15	21	27	Score
Stature (m)	3 to 8	9 to 14	15 to 20	21 to 26	27+	21
Visibility (km)	0.5	1	2	4	8	3
Proximity	Forest	Parkland	Group 10+	Group3+	Solitary	21
Role	Minor	Moderate	Important	Significant	Major	15
Climate	Minor	Moderate	Important	Significant	Major	9
<b>Subtotal:</b>						<b>69</b>

### Notability Evaluation

Points	3	9	15	21	27	Score
Feature	Local	District	Regional	National	International	0
Form	Local	District	Regional	National	International	0
Age 100+	Local	District	Regional	National	International	0
Association	Local	District	Regional	National	International	0
Commemoration	Local	District	Regional	National	International	0
Remnant	Local	District	Regional	National	International	0
Relict	Local	District	Regional	National	International	0
Source	Local	District	Regional	National	International	0
Rarity	Local	District	Regional	National	International	0
Endangered	Local	District	Regional	National	International	0
<b>Subtotal:</b>						<b>0</b>

**Total Points** **111**

**Notability Comments:** **Note:** Only trees with particular values are awarded points under the notability evaluation criteria.

- General Comments**
- Height (in metres): 17.7
  - Canopy Spread (in metres): 26
  - GBH (Girth at Breast Height in metres): 3.01

# STEM (Standard Tree Evaluation Method) Assessment

## Tree Evaluation Score Sheet



Existing Tree Number: 240  
 Name of Tree: Quercus robur (English Oak)  
 Property Address: 11 Lindon Street, Morrinsville  
 Legal Description: Part Lot 17 DP 15095  
 Assessment: 10625  
 Parcel: 23209

### Condition Evaluation

Points	3	9	15	21	27	Score
Form	Poor	Moderate	Good	Very good	Specimen	9
Occurrence	Predominant	Common	Infrequent	Rare	Very Rare	9
Vigour/Vitality	Poor	Some	Good	Very good	Excellent	15
Function	Minor	Useful	Important	Significant	Major	9
Age (years)	10+	20+	40+	80+	100+	15
<b>Subtotal:</b>						<b>42</b>

### Amenity Evaluation

Points	3	9	15	21	27	Score
Stature (m)	3 to 8	9 to 14	15 to 20	21 to 26	27+	21
Visibility (km)	0.5	1	2	4	8	3
Proximity	Forest	Parkland	Group 10+	Group 3+	Solitary	21
Role	Minor	Moderate	Important	Significant	Major	15
Climate	Minor	Moderate	Important	Significant	Major	9
<b>Subtotal:</b>						<b>69</b>

### Notability Evaluation

Points	3	9	15	21	27	Score
Feature	Local	District	Regional	National	International	0
Form	Local	District	Regional	National	International	0
Age 100+	Local	District	Regional	National	International	0
Association	Local	District	Regional	National	International	0
Commemoration	Local	District	Regional	National	International	0
Remnant	Local	District	Regional	National	International	0
Relict	Local	District	Regional	National	International	0
Source	Local	District	Regional	National	International	0
Rarity	Local	District	Regional	National	International	0
Endangered	Local	District	Regional	National	International	0
<b>Subtotal:</b>						<b>0</b>

**Total Points** **111**

**Notability Comments:** **Note:** Only trees with particular values are awarded points under the notability evaluation criteria.

- General Comments**
- Height (in metres): 14.8
  - Canopy Spread (in metres): 26
  - GBH (Girth at Breast Height in metres): 2.6 @ 1m

# STEM (Standard Tree Evaluation Method) Assessment

## Tree Evaluation Score Sheet



Existing Tree Number: 240  
 Name of Tree: Quercus robur (English Oak)  
 Property Address: 11 Lindon Street, Morrinsville  
 Legal Description: Part Lot 17 DP 15095  
 Assessment: 10625  
 Parcel: 23209

### Condition Evaluation

Points	3	9	15	21	27	Score
Form	Poor	Moderate	Good	Very good	Specimen	9
Occurrence	Predominant	Common	Infrequent	Rare	Very Rare	9
Vigour/Vitality	Poor	Some	Good	Very good	Excellent	15
Function	Minor	Useful	Important	Significant	Major	9
Age (years)	10+	20+	40+	80+	100+	15
<b>Subtotal:</b>						<b>42</b>

### Amenity Evaluation

Points	3	9	15	21	27	Score
Stature (m)	3 to 8	9 to 14	15 to 20	21 to 26	27+	27
Visibility (km)	0.5	1	2	4	8	3
Proximity	Forest	Parkland	Group 10+	Group3+	Solitary	21
Role	Minor	Moderate	Important	Significant	Major	15
Climate	Minor	Moderate	Important	Significant	Major	9
<b>Subtotal:</b>						<b>75</b>

### Notability Evaluation

Points	3	9	15	21	27	Score
Feature	Local	District	Regional	National	International	0
Form	Local	District	Regional	National	International	0
Age 100+	Local	District	Regional	National	International	0
Association	Local	District	Regional	National	International	0
Commemoration	Local	District	Regional	National	International	0
Remnant	Local	District	Regional	National	International	0
Relict	Local	District	Regional	National	International	0
Source	Local	District	Regional	National	International	0
Rarity	Local	District	Regional	National	International	0
Endangered	Local	District	Regional	National	International	0
<b>Subtotal:</b>						<b>0</b>

**Total Points** **117**

**Notability Comments:** **Note:** Only trees with particular values are awarded points under the notability evaluation criteria.

- General Comments**
- Height (in metres): 18.5
  - Canopy Spread (in metres): 27
  - GBH (Girth at Breast Height in metres): 3.2

# STEM (Standard Tree Evaluation Method) Assessment

## Tree Evaluation Score Sheet



Existing Tree Number: 67/1/C  
 Name of Tree: Quercus robur (Oaks)  
 Property Address: 2101 State Highway 26, RD 2, Morrinsville  
 Legal Description: Part Lot 4 DP 7238  
 Assessment: 6018  
 Parcel: 27821

### Condition Evaluation

Points	3	9	15	21	27	Score
Form	Poor	Moderate	Good	Very good	Specimen	15
Occurrence	Predominant	Common	Infrequent	Rare	Very Rare	9
Vigour/Vitality	Poor	Some	Good	Very good	Excellent	15
Function	Minor	Useful	Important	Significant	Major	9
Age (years)	10+	20+	40+	80+	100+	21
<b>Subtotal:</b>						<b>69</b>

### Amenity Evaluation

Points	3	9	15	21	27	Score
Stature (m)	3 to 8	9 to 14	15 to 20	21 to 26	27+	21
Visibility (km)	0.5	1	2	4	8	3
Proximity	Forest	Parkland	Group 10+	Group 3+	Solitary	21
Role	Minor	Moderate	Important	Significant	Major	15
Climate	Minor	Moderate	Important	Significant	Major	9
<b>Subtotal:</b>						<b>69</b>

### Notability Evaluation

Points	3	9	15	21	27	Score
Feature	Local	District	Regional	National	International	0
Form	Local	District	Regional	National	International	0
Age 100+	Local	District	Regional	National	International	0
Association	Local	District	Regional	National	International	0
Commemoration	Local	District	Regional	National	International	0
Remnant	Local	District	Regional	National	International	0
Relict	Local	District	Regional	National	International	0
Source	Local	District	Regional	National	International	0
Rarity	Local	District	Regional	National	International	0
Endangered	Local	District	Regional	National	International	0
<b>Subtotal:</b>						<b>0</b>

**Total Points** **138**

**Notability Comments:** **Note:** Only trees with particular values are awarded points under the notability evaluation criteria.

- General Comments**
- Height (in metres): 18.5
  - Canopy Spread (in metres): 23
  - GBH (Girth at Breast Height in metres): 3.63

Picture Reference: 67c



# STEM (Standard Tree Evaluation Method) Assessment

## Tree Evaluation Score Sheet



Existing Tree Number: 67/1/C  
 Name of Tree: Quercus robur (Oaks)  
 Property Address: 2101 State Highway 26, RD 2, Morrinsville  
 Legal Description: Part Lot 4 DP 7238  
 Assessment: 6018  
 Parcel: 27821

### Condition Evaluation

Points	3	9	15	21	27	Score
Form	Poor	Moderate	Good	Very good	Specimen	15
Occurrence	Predominant	Common	Infrequent	Rare	Very Rare	9
Vigour/Vitality	Poor	Some	Good	Very good	Excellent	15
Function	Minor	Useful	Important	Significant	Major	9
Age (years)	10+	20+	40+	80+	100+	21
<b>Subtotal:</b>						<b>69</b>

### Amenity Evaluation

Points	3	9	15	21	27	Score
Stature (m)	3 to 8	9 to 14	15 to 20	21 to 26	27+	21
Visibility (km)	0.5	1	2	4	8	3
Proximity	Forest	Parkland	Group 10+	Group 3+	Solitary	21
Role	Minor	Moderate	Important	Significant	Major	21
Climate	Minor	Moderate	Important	Significant	Major	9
<b>Subtotal:</b>						<b>75</b>

### Notability Evaluation

Points	3	9	15	21	27	Score
Feature	Local	District	Regional	National	International	0
Form	Local	District	Regional	National	International	0
Age 100+	Local	District	Regional	National	International	0
Association	Local	District	Regional	National	International	0
Commemoration	Local	District	Regional	National	International	0
Remnant	Local	District	Regional	National	International	0
Relict	Local	District	Regional	National	International	0
Source	Local	District	Regional	National	International	0
Rarity	Local	District	Regional	National	International	0
Endangered	Local	District	Regional	National	International	0
<b>Subtotal:</b>						<b>0</b>

**Total Points** 144

**Notability Comments:** **Note:** Only trees with particular values are awarded points under the notability evaluation criteria.

- General Comments**
- Height (in metres): 18
  - Canopy Spread (in metres): 22
  - GBH (Girth at Breast Height in metres): 3.64

Picture Reference: 67a



# STEM (Standard Tree Evaluation Method) Assessment

## Tree Evaluation Score Sheet



Existing Tree Number: 67/1/C  
 Name of Tree: Quercus robur (Oaks)  
 Property Address: 2101 State Highway 26, RD 2, Morrinsville  
 Legal Description: Part Lot 4 DP 7238  
 Assessment: 6018  
 Parcel: 27821

### Condition Evaluation

Points	3	9	15	21	27	Score
Form	Poor	Moderate	Good	Very good	Specimen	21
Occurrence	Predominant	Common	Infrequent	Rare	Very Rare	9
Vigour/Vitality	Poor	Some	Good	Very good	Excellent	15
Function	Minor	Useful	Important	Significant	Major	9
Age (years)	10+	20+	40+	80+	100+	21
<b>Subtotal:</b>						<b>75</b>

### Amenity Evaluation

Points	3	9	15	21	27	Score
Stature (m)	3 to 8	9 to 14	15 to 20	21 to 26	27+	21
Visibility (km)	0.5	1	2	4	8	3
Proximity	Forest	Parkland	Group 10+	Group 3+	Solitary	21
Role	Minor	Moderate	Important	Significant	Major	15
Climate	Minor	Moderate	Important	Significant	Major	9
<b>Subtotal:</b>						<b>69</b>

### Notability Evaluation

Points	3	9	15	21	27	Score
Feature	Local	District	Regional	National	International	0
Form	Local	District	Regional	National	International	0
Age 100+	Local	District	Regional	National	International	0
Association	Local	District	Regional	National	International	0
Commemoration	Local	District	Regional	National	International	0
Remnant	Local	District	Regional	National	International	0
Relict	Local	District	Regional	National	International	0
Source	Local	District	Regional	National	International	0
Rarity	Local	District	Regional	National	International	0
Endangered	Local	District	Regional	National	International	0
<b>Subtotal:</b>						<b>0</b>

**Total Points** 144

**Notability Comments:** **Note:** Only trees with particular values are awarded points under the notability evaluation criteria.

- General Comments**
- Height (in metres): 19.6
  - Canopy Spread (in metres): 21
  - GBH (Girth at Breast Height in metres): 3.45



Picture Reference: 67b



# STEM (Standard Tree Evaluation Method) Assessment

## Tree Evaluation Score Sheet



Existing Tree Number: 67/2  
 Name of Tree: Cedrus deodara (Golden Cedar)  
 Property Address: 2101 State Highway 26, RD 2, Morrinsville  
 Legal Description: Part Lot 4 DP 7238  
 Assessment: 6018  
 Parcel: 27821

### Condition Evaluation

Points	3	9	15	21	27	Score
Form	Poor	Moderate	Good	Very good	Specimen	21
Occurrence	Predominant	Common	Infrequent	Rare	Very Rare	15
Vigour/Vitality	Poor	Some	Good	Very good	Excellent	15
Function	Minor	Useful	Important	Significant	Major	9
Age (years)	10+	20+	40+	80+	100+	15
<b>Subtotal:</b>						<b>75</b>

### Amenity Evaluation

Points	3	9	15	21	27	Score
Stature (m)	3 to 8	9 to 14	15 to 20	21 to 26	27+	15
Visibility (km)	0.5	1	2	4	8	3
Proximity	Forest	Parkland	Group 10+	Group 3+	Solitary	21
Role	Minor	Moderate	Important	Significant	Major	15
Climate	Minor	Moderate	Important	Significant	Major	9
<b>Subtotal:</b>						<b>63</b>

### Notability Evaluation

Points	3	9	15	21	27	Score
Feature	Local	District	Regional	National	International	0
Form	Local	District	Regional	National	International	0
Age 100+	Local	District	Regional	National	International	
Association	Local	District	Regional	National	International	
Commemoration	Local	District	Regional	National	International	3
Remnant	Local	District	Regional	National	International	
Relict	Local	District	Regional	National	International	0
Source	Local	District	Regional	National	International	0
Rarity	Local	District	Regional	National	International	0
Endangered	Local	District	Regional	National	International	0
<b>Subtotal:</b>						<b>3</b>

**Total Points** **141**

**Notability Comments:** **Note:** Only trees with particular values are awarded points under the notability evaluation criteria.  
 Planted in 1962 to commemorate the school's Golden Jubilee

**General Comments**

- Height (in metres): 19.7
- Canopy Spread (in metres): 19
- GBH (Girth at Breast Height in metres): 2.83



Picture Reference: 67d



# STEM (Standard Tree Evaluation Method) Assessment

## Tree Evaluation Score Sheet



Existing Tree Number: NA  
 Name of Tree: Magnolia Grandiflora (Bull Bay)  
 Property Address: 462 Thames Street, Morrinsville  
 Legal Description: Lot 2 DPS 67385  
 Assessment: 11199  
 Parcel: 23783

### Condition Evaluation

Points	3	9	15	21	27	Score
Form	Poor	Moderate	Good	Very good	Specimen	9
Occurrence	Predominant	Common	Infrequent	Rare	Very Rare	9
Vigour/Vitality	Poor	Some	Good	Very good	Excellent	15
Function	Minor	Useful	Important	Significant	Major	9
Age (years)	10+	20+	40+	80+	100+	21
<b>Subtotal:</b>						<b>63</b>

### Amenity Evaluation

Points	3	9	15	21	27	Score
Stature (m)	3 to 8	9 to 14	15 to 20	21 to 26	27+	15
Visibility (km)	0.5	1	2	4	8	3
Proximity	Forest	Parkland	Group 10+	Group 3+	Solitary	21
Role	Minor	Moderate	Important	Significant	Major	15
Climate	Minor	Moderate	Important	Significant	Major	9
<b>Subtotal:</b>						<b>63</b>

### Notability Evaluation

Points	3	9	15	21	27	Score
Feature	Local	District	Regional	National	International	0
Form	Local	District	Regional	National	International	0
Age 100+	Local	District	Regional	National	International	0
Association	Local	District	Regional	National	International	0
Commemoration	Local	District	Regional	National	International	0
Remnant	Local	District	Regional	National	International	0
Relict	Local	District	Regional	National	International	0
Source	Local	District	Regional	National	International	0
Rarity	Local	District	Regional	National	International	0
Endangered	Local	District	Regional	National	International	0
<b>Subtotal:</b>						<b>0</b>

**Total Points** **126**

**Notability Comments:** **Note:** Only trees with particular values are awarded points under the notability evaluation criteria.

**General Comments**

- Height (in metres): 16
- Canopy Spread (in metres): 16
- GBH (Girth at Breast Height in metres): 5.93 @ 1m

