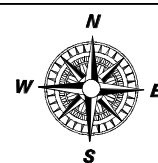


WAITOA

Scale 1:8,000



Version 7 -- Operative 29/09/2021



5/8	5	5/8
	24	
	8	






Matamata-Piako District Plan Legend




	SETTLEMENT ZONE		SHOP FRONTAGE
	BUSINESS PRECINCT		WATER CATCHMENT ZONE
	INDUSTRIAL PRECINCT		INSTABILITY AREA
	RESIDENTIAL PRECINCT		BUSINESS/RESIDENTIAL INTERFACE AREA
	INDUSTRIAL		TE AROHA HERITAGE CHARACTER AREA
	RESIDENTIAL		RESIDENTIAL INFILL AREA
	RURAL		FUTURE RESIDENTIAL POLICY AREA
	BUSINESS		PEAT SOIL
	RURAL RESIDENTIAL 1		FLOOD HAZARD
	RURAL RESIDENTIAL 2		WATER COURSE
	KAITIAKI (CONSERVATION)		DETENTION PONDS & SPILLWAYS
	OUTSTANDING OR SIGNIFICANT		CROWN LAND RESERVED FROM SALE
	NATURAL FEATURES AND OTHER PROTECTED ITEMS		RESERVE
	DESIGNATED SITE		FIRE LINE EDGE
	HERITAGE SITE		FIRE HAZARD BUFFER
	PROTECTED TREE		DISTRICT BOUNDARY
	WAAHI TAPU SITE		PARCEL BOUNDARY
	STRUCTURE PLAN		ROAD
	PRINCIPAL ROAD LANDSCAPING AREA		DESIGNATION
			NOISE EMISSION CONTROL BOUNDARY
			DEVELOPMENT CONCEPT PLAN AREA

Third Party Works and Utility Features


Waikato Regional Council

	FLOODGATE
	PUMP STATION
	EMBANKMENT




Powerco

	SITE
	SUB TRANS OVERHEAD LINE CORRIDOR
	SUB TRANS UNDERGROUND CABLE CORRIDOR

Transpower

	SITE
	TRANSMISSION LINE

Vector Gas

	GAS PIPELINE
	GAS STATION SITE
	GAS PIPE CORRIDOR

Disclaimer: Matamata-Piako District Council is required to map essential infrastructure information provided by third parties. This data may be updated by those third parties without our knowledge at any time. This data has been provided on September 2021 pursuant to the Local Government Official Information and Meetings Act 1987. While every effort has been made to ensure accuracy of the data, Matamata-Piako District Council does not guarantee its accuracy or suitability for any purpose. Matamata-Piako District Council shall not be responsible for the misuse or misinterpretation of the data supplied and shall not be liable for any loss, damage, cost or expense (whether direct or indirect) arising from reliance upon or use of any information provided, or Matamata-Piako District Council's failure to provide information on this site. Users are advised to contact the following third parties: Powerco Limited: (0800) 769 372; Vector Gas Limited: (0800) 734 567; Waikato Regional Council: (0800) 800 401

Copyrights: Cadastral information derived from Land Information New Zealand Crown copyright reserved. Sub-transmission line data sourced from Powerco Limited. Refer to disclaimer in part C of the District Plan. Vector Gas Limited data is copyright reserved. Transpower New Zealand Limited data is copyright reserved. Waikato Regional Council (WRC) data is copyright reserved. Users are advised to seek permission from the relevant local authority or utility provider prior to using the data. Copyright © 2021 Matamata-Piako District Council.

MATAMATA-PIAKO DISTRICT PLAN LEGEND

Version 6 -- Operative 29/09/2021

