te kaunihera ā-rohe o
matamata-piako
district council

Appendix 1 of the Matamata-Piako District Council Freedom Camping Bylaw 2023 Maps

Areas where freedom camping is prohibited - Matamata Ward

Freedom Camping Bylaw

FC1

This data is provided as at August 2023 (pursuant to the Local Government Official Information and Meetings Act 1987). While every effort has been made to ensure accuracy of the data, MPDC cannot guarantee its accuracy or suitability for any specific purpose. MPDC is not responsible for the misuse or misinterpretation of the data supplied. Under no circumstances shall MPDC be liable for any actions taken or omissions made from reliance on any information contained herein from whatever source nor shall the MPDC be liable for any other consequences from any such reliance.
Copyright © 2023 Matamata-Piako District Council. Cadastral information derived from Land Information NZ Crown copyright reserved.

Date: 03/08/2023 Projection: NZTM 2000

Banks Road Reserve and adjacent roadside, Matamata

Bylaw Type

- Prohibited
- Restricted
- Parcel Boundary

Maps are indicative only

te kaunihera ā-rohe o
matamata-piako
district council

Freedom Camping Bylaw
FC2
This data is provided as at August 2023 (pursuant to the Local Government Official Information and Meetings Act 1987). While every effort has been made to ensure accuracy of the data, MPDC cannot guarantee its accuracy or suitability for any specific purpose. MPDC is not responsible for the misuse or misinterpretation of the data supplied. Under no circumstances shall MPDC be liable for any actions taken or omissions made from reliance on any information contained herein from whatever source nor shall the MPDC be liable for any other consequences from any such reliance.
Copyright © 2023 Matamata-Piako District Council. Cadastral information derived from Land Information NZ Crown copyright reserved.
Date: 03/08/2023 Projection: NZTM 2000
Centennial Drive Reserve
Bylaw Type
Prohibited
Restricted
Parcel Boundary
Maps are indicative only
te kaunihera ā-rohe o
matamata-piako
district council
State Highway 24 Broadway
Mio Street
Vesper Street
Rewiti Avenue
Hohepa Crescent
Hetana Street
Arawa Street
Tui Street
Tawa Street
Manu Street
Moana Street
Kowhai Street
Tamihana Street
Centennial Drive
Crosswick Crescent
Raven Place
Burwood Road
Fitzgerald Avenue
Rata Street
Bedford Crescent
Park Lane
Tohiwai Crescent
State Highway 27
Firth Street
0 50 100 150 200 250
Metres

Freedom Camping Bylaw

FC3

This data is provided as at August 2023 (pursuant to the Local Government Official Information and Meetings Act 1987). While every effort has been made to ensure accuracy of the data, MPDC cannot guarantee its accuracy or suitability for any specific purpose. MPDC is not responsible for the misuse or misinterpretation of the data supplied. Under no circumstances shall MPDC be liable for any actions taken or omissions made from reliance on any information contained herein from whatever source nor shall the MPDC be liable for any other consequences from any such reliance.
Copyright © 2023 Matamata-Piako District Council. Cadastral information derived from Land Information NZ Crown copyright reserved.
Date: 08/08/2023 Projection: NZTM 2000

Tom Grant Drive, Matamata

Bylaw Type

- Prohibited
- Restricted
- Parcel Boundary

Maps are indicative only

te kaunihera ā-rohe o matamata-piako district council

Walker Street
Mills Street
Canal Street
Mills Street
Freedom Camping Bylaw
FC4
Hawes Bush, Waharoa and adjacent roadside
Bylaw Type
Prohibited
Restricted
Parcel Boundary
Maps are indicative only
te kaunihera ā-rohe o matamata-piako district council

Freedom Camping Bylaw

FC5

This data is provided as at August 2023 (pursuant to the Local Government Official Information and Meetings Act 1987). While every effort has been made to ensure accuracy of the data, MPDC cannot guarantee its accuracy or suitability for any specific purpose. MPDC is not responsible for the misuse or misinterpretation of the data supplied. Under no circumstances shall MPDC be liable for any actions taken or omissions made from reliance on any information contained herein from whatever source nor shall the MPDC be liable for any other consequences from any such reliance.
Copyright © 2023 Matamata-Piako District Council. Cadastral information derived from Land Information NZ Crown copyright reserved.
Date: 03/08/2023 Projection: NZTM 2000

Waharoa (Matamata) Aerodrome

Bylaw Type

- Prohibited
- Restricted
- Parcel Boundary

Maps are indicative only

te kaunihera ā-rohe o matamata-piako district council

Freedom Camping Bylaw
FC6
This data is provided as at August 2023 (pursuant to the Local Government Official Information and Meetings Act 1987). While every effort has been made to ensure accuracy of the data, MPDC cannot guarantee its accuracy or suitability for any specific purpose. MPDC is not responsible for the misuse or misinterpretation of the data supplied. Under no circumstances shall MPDC be liable for any actions taken or omissions made from reliance on any information contained herein from whatever source nor shall the MPDC be liable for any other consequences from any such reliance.
Copyright © 2023 Matamata-Piako District Council. Cadastral information derived from Land Information NZ Crown copyright reserved.
Date: 03/08/2023 Projection: NZTM 2000
Matamata Domain
Bylaw Type
Prohibited
Restricted
Parcel Boundary
Maps are indicative only
te kaunihera ā-rohe o
matamata-piako
district council
0 20 40 60 80 100
Meters

Freedom Camping Bylaw

FC7

This data is provided as at August 2023 (pursuant to the Local Government Official Information and Meetings Act 1987). While every effort has been made to ensure accuracy of the data, MPDC cannot guarantee its accuracy or suitability for any specific purpose. MPDC is not responsible for the misuse or misinterpretation of the data supplied. Under no circumstances shall MPDC be liable for any actions taken or omissions made from reliance on any information contained herein from whatever source nor shall the MPDC be liable for any other consequences from any such reliance.
Copyright © 2023 Matamata-Piako District Council. Cadastral information derived from Land Information NZ Crown copyright reserved.

Date: 03/08/2023 Projection: NZTM 2000

Rapurapu Reserve, Te Poi

Bylaw Type

- Prohibited
- Restricted
- Parcel Boundary

Maps are indicative only

te kaunihera ā-rohe o matamata-piako district council

College Street
Kowhai Street
Station Road
Hampton Terrace
Jellicoe Road
State Highway 2/Fifth Street
Fifth Close
Beatty Road
Barto Road
Rata Street
Mabel Avenue
Fieldhouse Lane
Koromiko Place
Buwood Road
Laurenson Drive
Robertson Road
Tokoiko Parade
Clubs Place
Matoney Place
Kakoi Place
O'Sullivan Drive
0
50
100
150
200
250
Meters
Freedom Camping Bylaw
FC8
This data is provided as at August 2023 (pursuant to the Local Government Official Information and Meetings Act 1987). While every effort has been made to ensure accuracy of the data, MPDC cannot guarantee its accuracy or suitability for any specific purpose. MPDC is not responsible for the misuse or misinterpretation of the data supplied. Under no circumstances shall MPDC be liable for any actions taken or omissions made from reliance on any information contained herein from whatever source nor shall the MPDC be liable for any other consequences from any such reliance.
Copyright © 2023 Matamata-Piako District Council. Cadastral information derived from Land Information NZ Crown copyright reserved.
Date: 03/08/2023 Projection: NZTM 2000
Swap Park, Matamata
Bylaw Type
Prohibited
Restricted
Parcel Boundary
Maps are indicative only
te kaunihera ā-rohe o
matamata-piako
district council

Walker Street
Walker Street
Factory Road
Factory Road
Factory Road
Factory Road
Seddon Street
State Highway 27
Seddon Street
State Highway 27
Seddon Street
State Highway 27
Jones Street
Ward Street
Ward Street
Ward Street
Pitt Street
Mowbray Road
Freedom Camping Bylaw
FC9
Bruce Clothier Memorial Reserve and Waharoa Rest Area and adjacent roadside
Bylaw Type
Prohibited
Restricted
Parcel Boundary
Maps are indicative only
te kaunihera ā-rohe o matamata-piako district council

Areas where freedom camping is prohibited – Morrinsville Ward

Freedom Camping Bylaw
FC11
This data is provided as at August 2023 (pursuant to the Local Government Official Information and Meetings Act 1987). While every effort has been made to ensure accuracy of the data, MPDC cannot guarantee its accuracy or suitability for any specific purpose. MPDC is not responsible for the misuse or misinterpretation of the data supplied. Under no circumstances shall MPDC be liable for any actions taken or omissions made from reliance on any information contained herein from whatever source nor shall the MPDC be liable for any other consequences from any such reliance.
Copyright © 2023 Matamata-Piako District Council. Cadastral information derived from Land Information NZ Crown copyright reserved.
Date: 08/08/2023 Projection: NZTM 2000
Holmwood Park and adjacent roadside, Morrinsville
Bylaw Type
Prohibited
Restricted
Parcel Boundary
Maps are indicative only
te kaunihera ā-rohe o matamata-piako district council
State Highway 26
State Highway 26 Harris Street
Oak Street
Cedar Way
Redwood Grove
Holmwood Park Drive
Nerlo Place
Meters

Hurrell Road
Murray Road
State Highway 26
State Highway 26
State Highway 26
Rotoehu Road
Freedom Camping Bylaw
FC12
Murray Oaks Scenic Reserve, Morrinsville and adjacent roadside
Bylaw Type
Prohibited
Restricted
Parcel Boundary
Maps are indicative only
te kaunihera ā-rohe o matamata-piako district council


Anderson Street
Anderson Street
Anderson Street
Anderson Street
Stuthomo Street
Mackenzie Street
Freedom Camping Bylaw
FC13
Thomas Park and adjacent roadside, Morrinsville
Bylaw Type
Prohibited
Restricted
Parcel Boundary
Maps are indicative only
te kaunihera ā-rohe o
matamata-piako
district council

Areas where freedom camping is prohibited – Te Aroha Ward

Freedom Camping Bylaw

FC15

This data is provided as at August 2023 (pursuant to the Local Government Official Information and Meetings Act 1987). While every effort has been made to ensure accuracy of the data, MPDC cannot guarantee its accuracy or suitability for any specific purpose. MPDC is not responsible for the misuse or misinterpretation of the data supplied. Under no circumstances shall MPDC be liable for any actions taken or omissions made from reliance on any information contained herein from whatever source nor shall the MPDC be liable for any other consequences from any such reliance.
Copyright © 2023 Matamata-Piako District Council. Cadastral information derived from Land Information NZ Crown copyright reserved.
Date: 08/08/2023 Projection: NZTM 2000

Council office car park, Te Aroha

Bylaw Type

- Prohibited
- Restricted
- Parcel Boundary

Maps are indicative only

te kaunihera ā-rohe o
matamata-piako
district council

Harris Street
Miller Street
Ward Street
Seddon Street
Burgess Street
Upsey Street
George Street
Freedom Camping Bylaw
FC16
This data is provided as at August 2023 (pursuant to the Local Government Official Information and Meetings Act 1987). While every effort has been made to ensure accuracy of the data, MPDC cannot guarantee its accuracy or suitability for any specific purpose. MPDC is not responsible for the misuse or misinterpretation of the data supplied. Under no circumstances shall MPDC be liable for any actions taken or omissions made from reliance on any information contained herein from whatever source nor shall the MPDC be liable for any other consequences from any such reliance.
Copyright © 2023 Matamata-Piako District Council. Cadastral information derived from Land Information NZ Crown copyright reserved.
Date: 03/08/2023 Projection: NZTM 2000
Seddon Street Reserve, Te Aroha
Bylaw Type
Prohibited
Restricted
Parcel Boundary
Maps are indicative only
te kaunihera ā-rohe o
matamata-piako
district council

Freedom Camping Bylaw

FC17

This data is provided as at August 2023 (pursuant to the Local Government Official Information and Meetings Act 1987). While every effort has been made to ensure accuracy of the data, MPDC cannot guarantee its accuracy or suitability for any specific purpose. MPDC is not responsible for the misuse or misinterpretation of the data supplied. Under no circumstances shall MPDC be liable for any actions taken or omissions made from reliance on any information contained herein from whatever source nor shall the MPDC be liable for any other consequences from any such reliance.
Copyright © 2023 Matamata-Piako District Council. Cadastral information derived from Land Information NZ Crown copyright reserved.
Date: 08/08/2023 Projection: NZTM 2000

Skidmore Reserve, Te Aroha

Bylaw Type

- Prohibited
- Restricted
- Parcel Boundary

Maps are indicative only

te kaunihera ā-rohe o
matamata-piako
district council

Rata Street
Koromiko Street
Wonoka Street
Wilson Street
Whitaker Street
August Street
Wild Street
Freedom Camping Bylaw
FC18
Te Aroha Domain and adjacent roadside parking
Bylaw Type
Prohibited
Restricted
Parcel Boundary
Maps are indicative only
te kaunihera ā-rohe o
matamata-piako
district council

Areas where freedom camping is restricted - Matamata Ward

Freedom Camping Bylaw
FC20
Pohlen Park, Matamata
Bylaw Type
Prohibited
Restricted
Parcel Boundary
Maps are indicative only
te kaunihera ā-rohe o
matamata-piako
district council
Wesham Street
Broadway

Goodwin Road
Freedom Camping Bylaw
FC21
This data is provided as at August 2023 (pursuant to the Local Government Official Information and Meetings Act 1987). While every effort has been made to ensure accuracy of the data, MPDC cannot guarantee its accuracy or suitability for any specific purpose. MPDC is not responsible for the misuse or misinterpretation of the data supplied. Under no circumstances shall MPDC be liable for any actions taken or omissions made from reliance on any information contained herein from whatever source nor shall the MPDC be liable for any other consequences from any such reliance.
Copyright © 2023 Matamata-Piako District Council. Cadastral information derived from Land Information NZ Crown copyright reserved.
Date: 08/08/2023 Projection: NZTM 2000
Wairere Falls Car Park, Matamata
Bylaw Type
Prohibited
Restricted
Parcel Boundary
Maps are indicative only
te kaunihera ā-rohe o
matamata-piako
district council

Areas where freedom camping is restricted - Morrinsville Ward

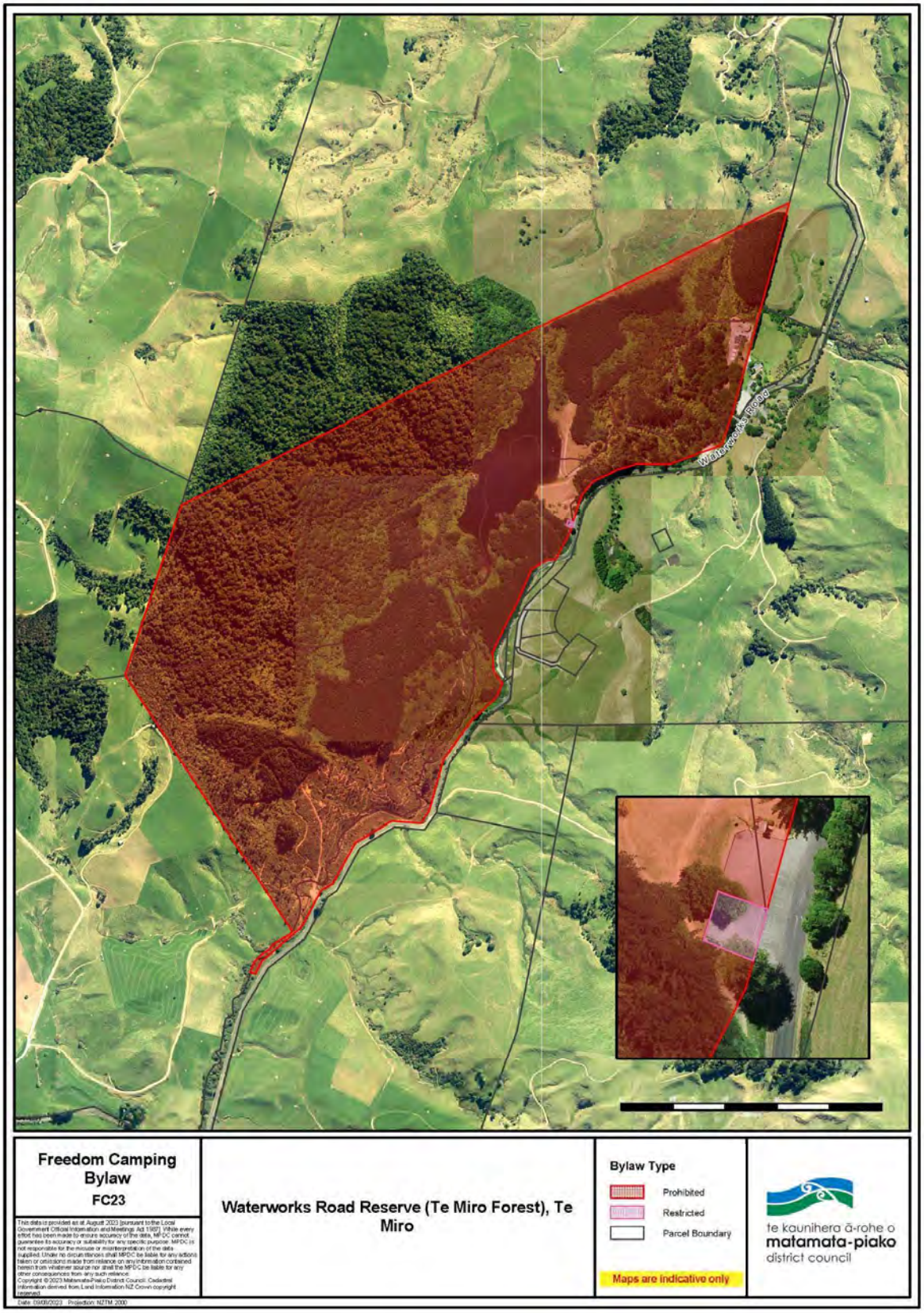
Waterworks Road
Freedom Camping Bylaw
FC23
This data is provided as at August 2023 (pursuant to the Local Government Official Information and Meetings Act 1987). While every effort has been made to ensure accuracy of the data, MPDC cannot guarantee its accuracy or suitability for any specific purpose. MPDC is not responsible for the misuse or misinterpretation of the data supplied. Under no circumstances shall MPDC be liable for any actions taken or omissions made from reliance on any information contained herein from whatever source nor shall the MPDC be liable for any other consequences from any such reliance.
Copyright © 2023 Matamata-Piako District Council. Cadastral information derived from Land Information NZ Crown copyright reserved.
Date: 09/08/2023 Projection: NZTM 2000
Waterworks Road Reserve (Te Miro Forest), Te Miro
Bylaw Type
Prohibited
Restricted
Parcel Boundary
Maps are indicative only
te kaunihera ā-rohe o
matamata-piako
district council

Areas where freedom camping is restricted – Te Aroha Ward

Lawrence Avenue
Lipsey Street
Hall Street
State Highway 26
Norfolk Street
Rewi Street
Freedom Camping Bylaw
FC25
Herries Memorial Park, Te Aroha
Bylaw Type
Prohibited
Restricted
Parcel Boundary
Maps are indicative only
te kaunihera ā-rohe o
matamata-piako
district council

Factory Road
Northumberland Road
Mackay Crescent
Campbell Street
Buller Street
Freedom Camping Bylaw
FC26
Waihou Recreation Reserve, Waihou
Bylaw Type
Prohibited
Restricted
Parcel Boundary
Maps are indicative only
te kaunihera ā-rohe o
matamata-piako
district council

State Highway 26
State Highway 26
State Highway 26
State Highway 26
Kowhai Street
Esh Street
Metres
Freedom Camping Bylaw
FC27
This data is provided as at August 2023 (pursuant to the Local Government Official Information and Meetings Act 1987). While every effort has been made to ensure accuracy of the data, MPDC cannot guarantee its accuracy or suitability for any specific purpose. MPDC is not responsible for the misuse or misinterpretation of the data supplied. Under no circumstances shall MPDC be liable for any actions taken or omissions made from reliance on any information contained herein from whatever source nor shall the MPDC be liable for any other consequences from any such reliance.
Copyright © 2023 Matamata-Piako District Council. Cadastral information derived from Land Information NZ Crown copyright reserved.
Date: 09/08/2023 Projection: NZTM 2000
Waitoa Railway Reserve, Waitoa
Bylaw Type
Prohibited
Restricted
Parcel Boundary
Maps are indicative only
te kaunihera ā-rohe o
matamata-piako
district council


Waiorongomai Road
Freedom Camping Bylaw
FC28
This data is provided as at August 2023 (pursuant to the Local Government Official Information and Meetings Act 1987). While every effort has been made to ensure accuracy of the data, MPDC cannot guarantee its accuracy or suitability for any specific purpose. MPDC is not responsible for the misuse or misinterpretation of the data supplied. Under no circumstances shall MPDC be liable for any actions taken or omissions made from reliance on any information contained herein from whatever source nor shall the MPDC be liable for any other consequences from any such reliance.
Copyright © 2023 Matamata-Piako District Council. Cadastral information derived from Land Information NZ Crown copyright reserved.
Date: 09/05/2023 Projection: NZTM 2000
Waiorongomai Car Park, Te Aroha
Bylaw Type
Prohibited
Restricted
Parcel Boundary
Maps are indicative only
te kaunihera ā-rohe o
matamata-piako
district council