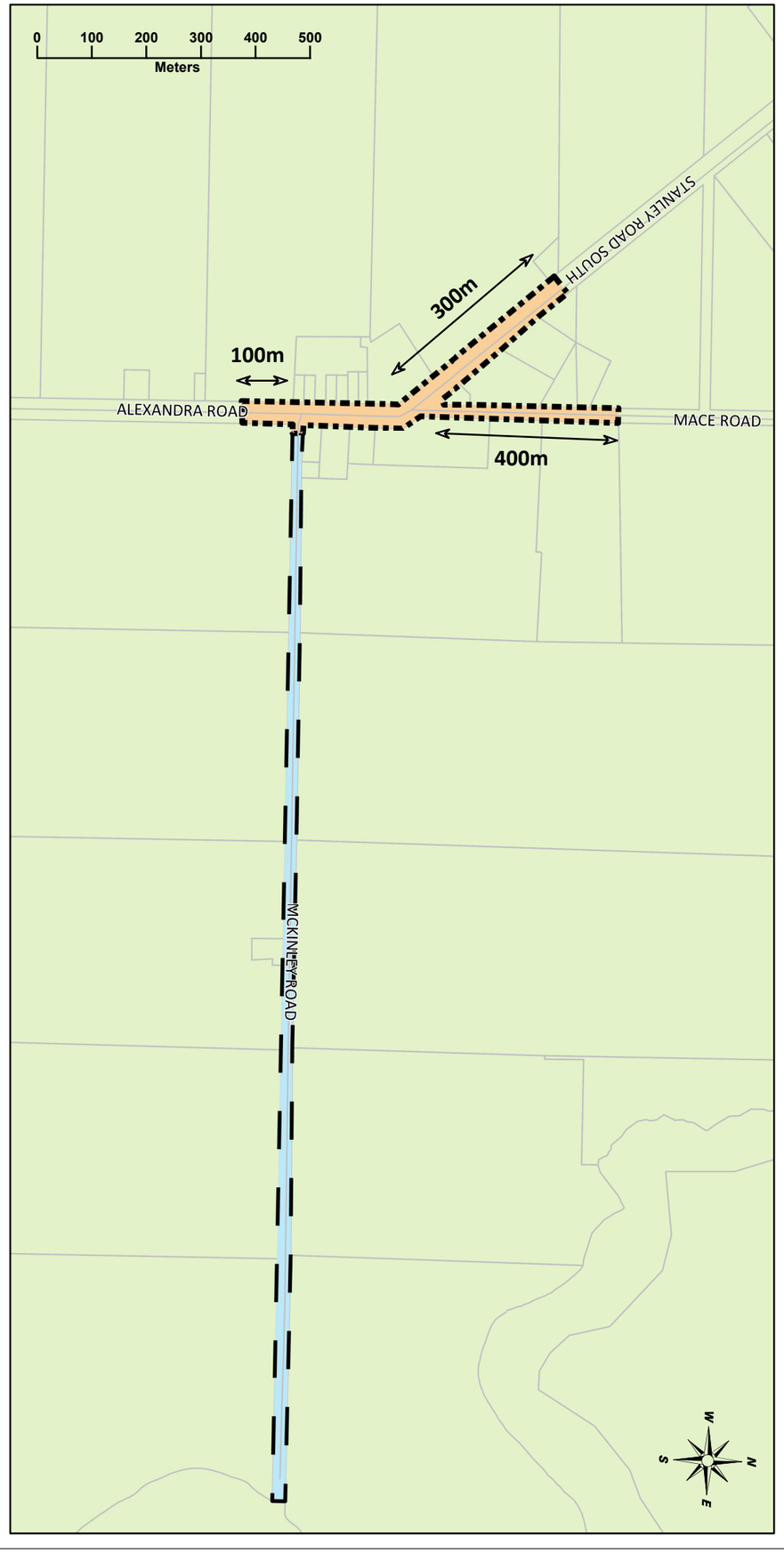

TITLE:
Matamata-Piako Speed Limits at: **TE AROHA WEST**

MAP NUMBER: **MPDC522210 (Sheet 1 of 1)**

Approved: D.J. McLeod
Chief Executive Officer

Date: 1 July 2008

NOTES:

1. This map is part of the Matamata-Piako District Council's Land Transport Bylaw 2008.
2. Scales shown on this map are approximate.
3. Dimensions show the boundaries of a speed limit for the purpose of the Bylaw.
4. Speed limits boundaries that cross the road do so at right angles from one side of the road to the other, by the shortest distance.
5. A speed limit boundary marked along a road is deemed to run along the edge of the carriageway.
6. All Matamata-Piako District Council roads shown on this map outside the Te Aroha West 70km/hr areas have a speed limit of 100km/hr, unless marked with a different speed limit.
7. This map is held on Matamata-Piako District Council Speed Limit Register file number RSB 522210.
8. Speed Limits on State Highways shown on this map are not part of the Matamata-Piako District Council Land Transport Bylaw 2008: refer to Transit New Zealand for details of these limits.

AMENDMENTS: McKinley Road in Te Aroha West from 20m east of Alexandra Road to the end of McKinley Road reduced from 100km/hr to 80km/hr. 1 October 2020 (Approved 9/09/2020) Alexandra Road in Te Aroha West starting at Mace Road until 100m south of McKinley Road to be reduced from 70km/hr to 60km/hr. Mace Road in Te Aroha West from Alexandra Road for 400m north to be reduced from 70km/hr to 60km/hr. Stanley Road in Te Aroha West from Mace Road to 300m north of Alexandra Road to be reduced from 70km/hr to 60km/hr. 1 October 2020 (Approved 9/09/2020)

Scale: 1:5,000

LEGEND:

0 100 200 300 400 500
Meters

Dimensions

Length in metres of a Speed Limit, or a distance from an intersecting road or feature shown on the map to a speed limit boundary.

Speed Zones - Legend

- Speed Zone 30km/hr (purple)
- Speed Zone 50km/hr (red)
- Speed Zone 70km/hr (yellow)
- Speed Zone 80km/hr (blue)
- Speed Zone 60km/hr (orange)
- Speed Zone 100km/hr (green)
- Speed Zone 40km/hr variable (green dots)

TITLE:

Matamata-Piako Speed Limits at: **MANAWARU**

MAP NUMBER: **MPDC522211 (Sheet 1 of 1)**

Approved: D.J. McLeod
Chief Executive Officer

Date: 1 July 2008

NOTES:

1. This map is part of the Matamata-Piako District Council's Land Transport Bylaw 2008.
2. Scales shown on this map are approximate.
3. Dimensions show the boundaries of a speed limit for the purpose of the Bylaw.
4. Speed limits boundaries that cross the road do so at right angles from one side of the road to the other, by the shortest distance.
5. A speed limit boundary marked along a road is deemed to run along the edge of the carriageway.
6. All Matamata-Piako District Council roads shown on this map outside the Manawaru 70km/hr areas have a speed limit of 100km/hr, unless marked with a different speed limit.
7. This map is held on Matamata-Piako District Council Speed Limit Register file number RSB 522211.
8. Speed Limits on State Highways shown on this map are not part of the Matamata-Piako District Council Land Transport Bylaw 2008: refer to Transit New Zealand for details of these limits.

AMENDMENTS: Manawaru Road to be reduced from 70km/hr to 50km/hr starting 220m north of Shaftesbury Road and ending 150m south of Shaftesbury Road. 19 October 2020 (Approved 14/10/2020). Shaftesbury Road also reduced from 70km/hr to 50km/hr starting from Manawaru Road and extending for 280m north east. 19 October 2020 (Approved 14/10/2020)
The previously gazetted Speed Limit for Manawaru Road of 70km/hr has been changed to include a variable limit of 40km/hr commencing from 315m north of Shaftesbury Road and ending 80m south of Shaftesbury Road and 20m east of Manawaru Road on Shaftesbury Road. The variable Speed Limit is 40km/hr and applies 8:00am to 8:35am and 2:20pm to 2:40pm school days only. 19 October 2020 (approved 14/10/2020)

Scale: 1:5,000

LEGEND:

0 40 80 120 160 200
Meters

Dimensions

Length in metres of a Speed Limit, or a distance from an intersecting road or feature shown on the map to a speed limit boundary.

Speed Zones - Legend

- Speed Zone 30km/hr (purple)
- Speed Zone 50km/hr (red)
- Speed Zone 70km/hr (yellow)
- Speed Zone 80km/hr (blue)
- Speed Zone 100km/hr (green)
- Speed Zone 40km/hr variable (green dots)

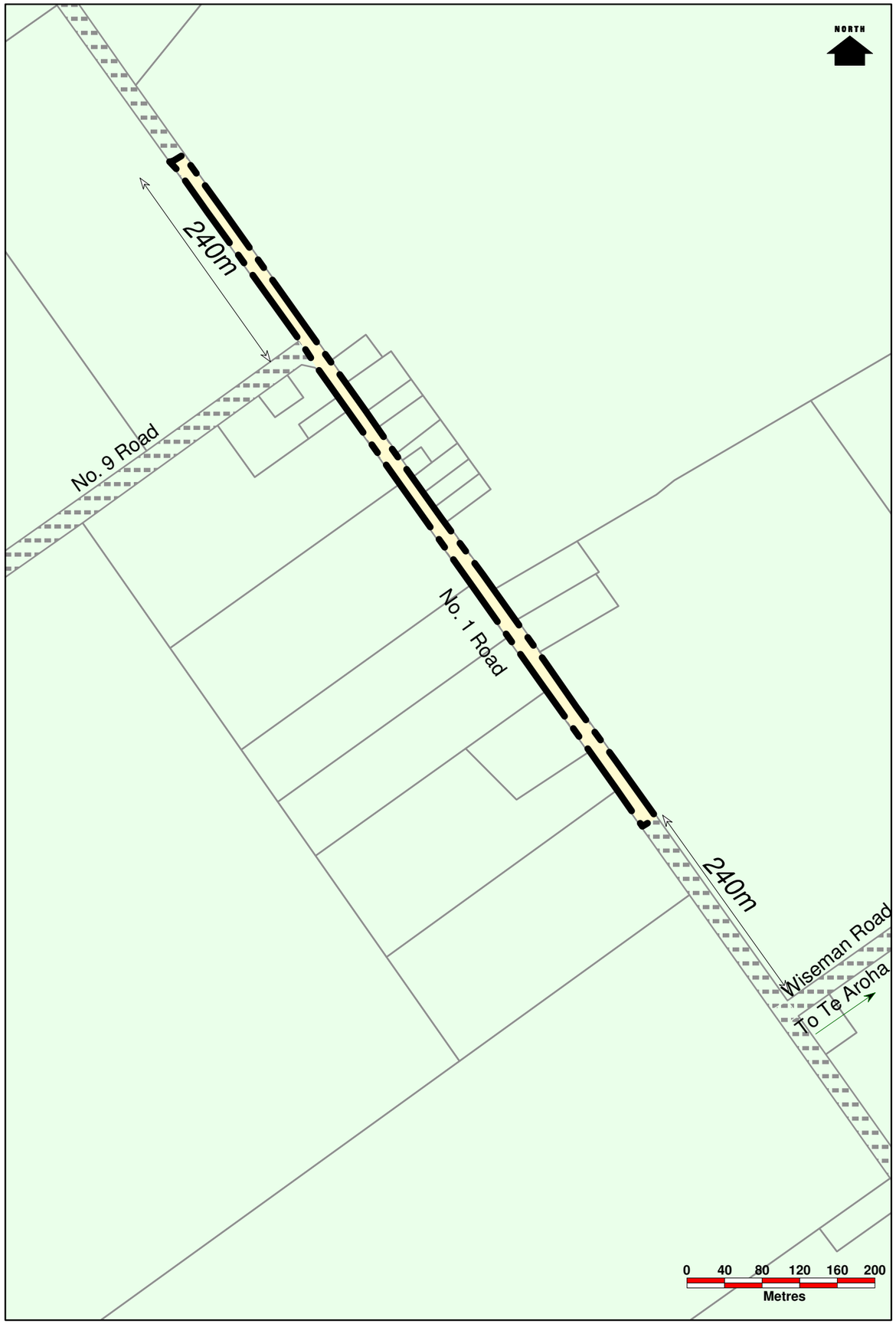

TITLE:
Matamata-Piako Speed Limits at: **SPRINGDALE**

MAP NUMBER: **MPDC522212 (Sheet 1 of 1)**

Approved: D.J. McLeod
Chief Executive Officer

Date: 1 July 2008

NOTES:

1. This map is part of the Matamata-Piako District Council's Land Transport Bylaw 2008.
2. Scales shown on this map are approximate.
3. Dimensions show the boundaries of a speed limit for the purpose of the Bylaw.
4. Speed limits boundaries that cross the road do so at right angles from one side of the road to the other, by the shortest distance.
5. A speed limit boundary marked along a road is deemed to run along the edge of the carriageway.
6. All Matamata-Piako District Council roads shown on this map outside the Springdale 70km/hr areas have a speed limit of 100km/hr, unless marked with a different speed limit.
7. This map is held on Matamata-Piako District Council Speed Limit Register file number RSB 522212.
8. Speed Limits on State Highways shown on this map are not part of the Matamata-Piako District Council Land Transport Bylaw 2008: refer to Transit New Zealand for details of these limits.

AMENDMENTS: .....

Scale: 1:5,000

LEGEND:

Dimensions (500 m)

Length in metres of a Speed Limit, or a distance from an intersecting road or feature shown on the map to a speed limit boundary.

Speed Zones - Legend

- Speed Zone 50km/hr (red)
- Speed Zone 70km/hr (yellow)
- Speed Zone 80km/hr (blue)
- Speed Zone 100km/hr (green)

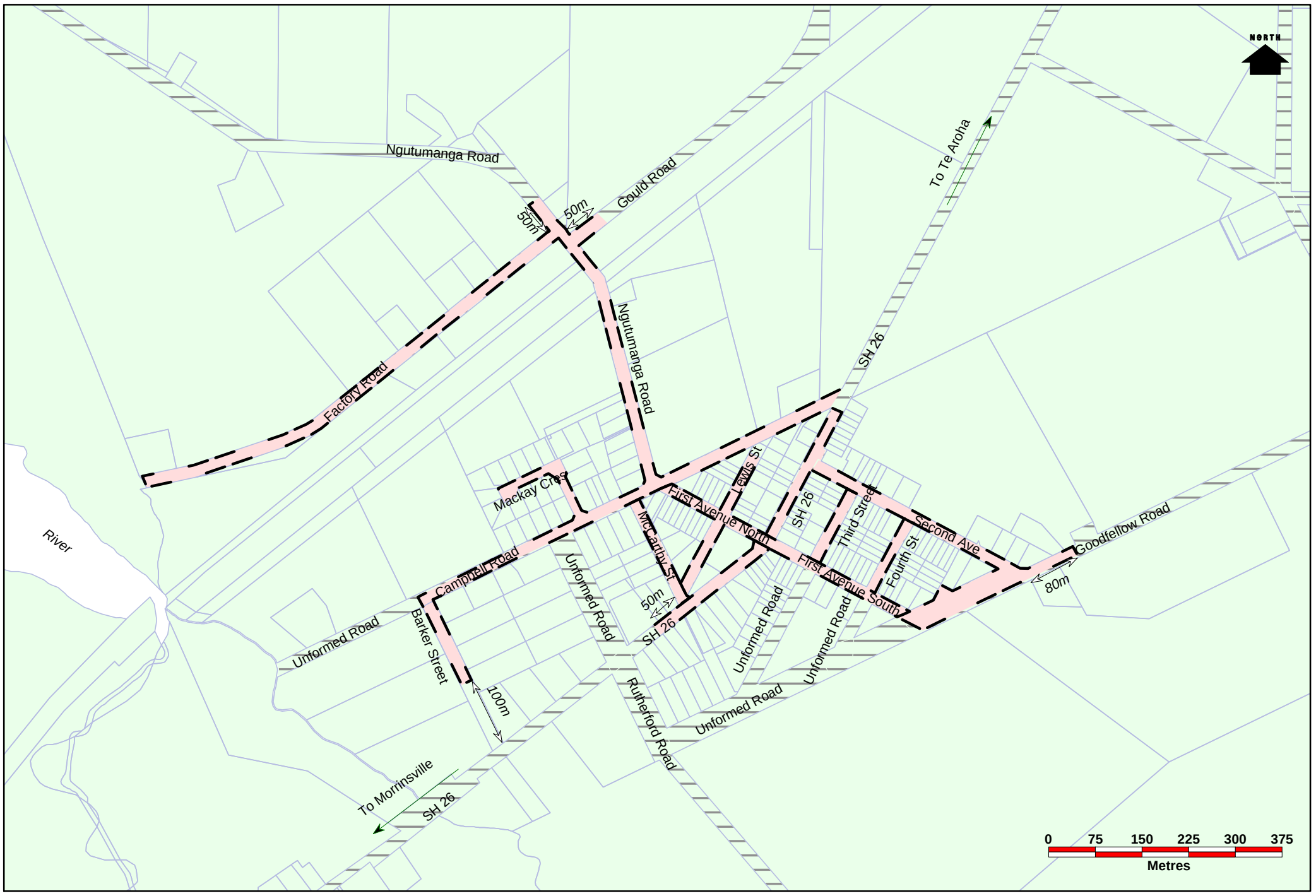

TITLE:
Matamata-Piako Speed Limits at: **WAIHOU**

MAP NUMBER: **MPDC522215 (Sheet 1 of 1)**

Approved: .....**D.J. McLeod**.....
Chief Executive Officer

Date: .....**1 July 2008**.....

NOTES:

1. This map is part of the Matamata-Piako District Council's Land Transport Bylaw 2008.
2. Scales shown on this map are approximate.
3. Dimensions show the boundaries of a speed limit for the purpose of the Bylaw.
4. Speed limits boundaries that cross the road do so at right angles from one side of the road to the other, by the shortest distance.
5. A speed limit boundary marked along a road is deemed to run along the edge of the carriageway.
6. All Matamata-Piako District Council roads shown on this map outside the Waihou urban areas have a speed limit of 100km/hr, unless marked with a different speed limit.
7. This map is held on Matamata-Piako District Council Speed Limit Register file number RSB 522215.
8. Speed Limits on State Highways shown on this map are <u>not</u> part of the Matamata-Piako District Council Land Transport Bylaw 2008: refer to New Zealand Transport Agency (NZTA) for details of these limits.

AMENDMENTS: 50km/hr area extended to include all of Campbell Road (323m): 23 June 2010
.....
.....
.....

Scale: 1:7,500

LEGEND:

<u>Dimensions</u> *(500 m)*

Length in metres of a Speed Limit, or a distance from an intersecting road or feature shown on the map to a speed limit boundary.

<u>Speed Zones - Legend</u>

Speed Zone 50km/hr (red)

Speed Zone 70km/hr (yellow)

Speed Zone 80km/hr (blue)

Speed Zone 100km/hr (green)

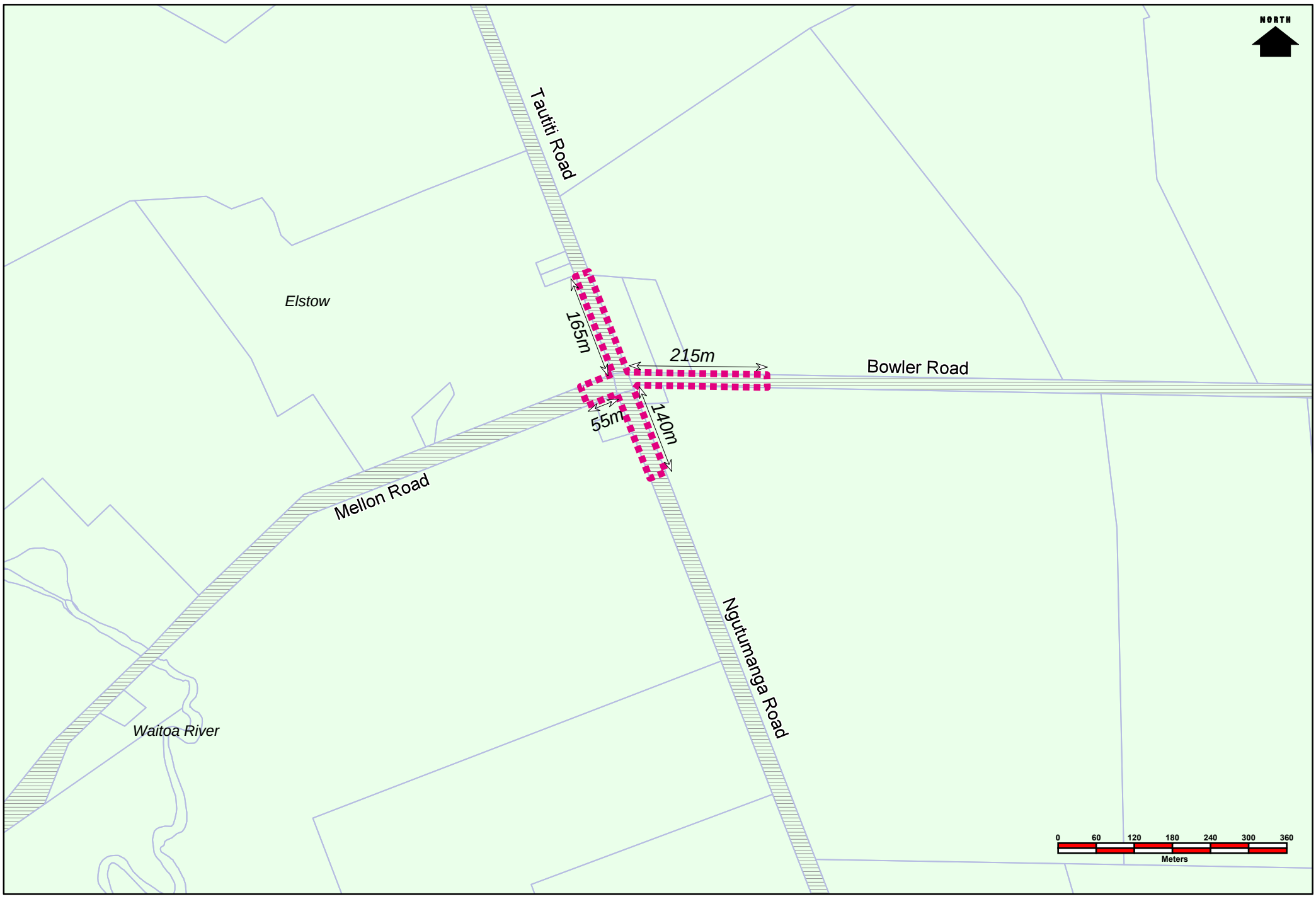

TITLE:

Matamata-Piako Speed Limits at: **ELSTOW**

MAP NUMBER: **MPDC522219 (Sheet 1 of 1)**

Approved: **D.J. McLeod** .....
Chief Executive Officer

Date: **2 September 2013** .....

NOTES:

1. This map is part of the Matamata-Piako District Council's Land Transport Bylaw 2008.
2. Scales shown on this map are approximate.
3. Dimensions show the boundaries of a speed limit for the purpose of the Bylaw.
4. Speed limits boundaries that cross the road do so at right angles from one side of the road to the other, by the shortest distance.
5. A speed limit boundary marked along a road is deemed to run along the edge of the carriageway.
6. All Matamata-Piako Council roads shown on this map have a speed limit of 100km/hr, unless marked with a different speed limit.
7. This map is held on Matamata-Piako District Council Speed Limit Register file number RSB 522219.
8. Speed Limits on State Highways shown on this map are not part of the Matamata-Piako District Council Land Transport Bylaw 2008: refer to New Zealand Transport Agency (NZTA) for details of these limits.
9. The 70km/h variable zone is between 8:25-9:00am and 2:55-3:15pm school days only.

AMENDMENTS: .....
.....
.....

Scale: 1:7,500

LEGEND:

Dimensions *(500 m)*

Length in metres of a Speed Limit, or a distance from an intersecting road or feature shown on the map to a speed limit boundary.

Speed Zones - Legend

Speed Zone 100km/hr (green)

Speed Zone 70km/hr variable (pink dots)

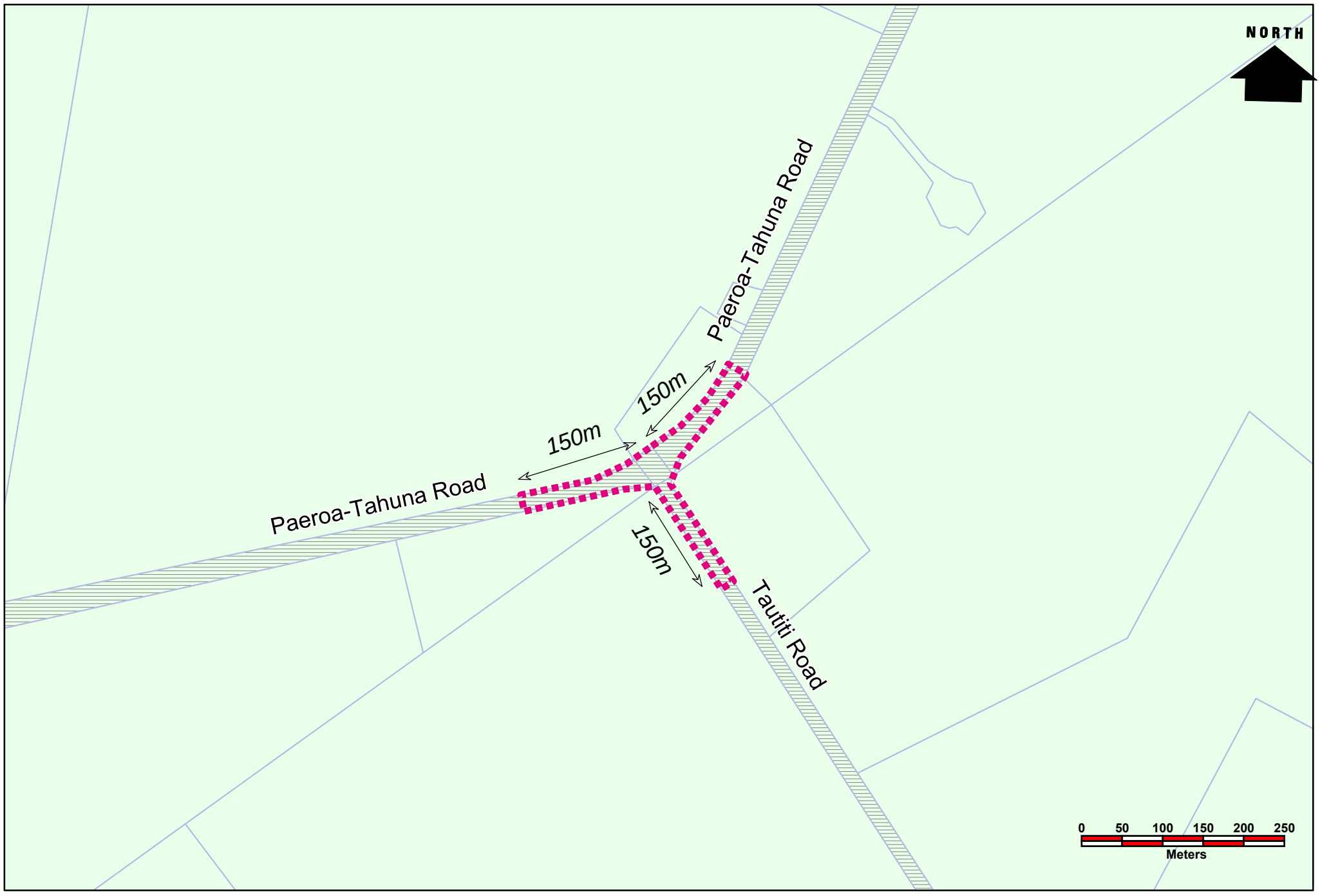

TITLE:

Matamata-Piako Speed Limits at: **PAEROA-TAHUNA ROAD & TAUTITI ROAD INTERSECTION**

MAP NUMBER: **MPDC522222 (Sheet 1 of 1)**

Approved: **D.J. McLeod** ..... **Date:** **17 February 2021**

Chief Executive Officer

NOTES:

1. This map is part of the Matamata-Piako District Council's Land Transport Bylaw 2008.
2. Scales shown on this map are approximate.
3. Dimensions show the boundaries of a speed limit for the purpose of the Bylaw.
4. Speed limits boundaries that cross the road do so at right angles from one side of the road to the other, by the shortest distance.
5. A speed limit boundary marked along a road is deemed to run along the edge of the carriageway.
6. All Matamata-Piako Council roads shown on this map have a speed limit of 100km/hr, unless marked with a different speed limit.
7. This map is held on Matamata-Piako District Council Speed Limit Register file number RSB 522219.
8. Speed Limits on State Highways shown on this map are not part of the Matamata-Piako District Council Land Transport Bylaw 2008: refer to New Zealand Transport Agency (NZTA) for details of these limits.
9. The 70km/h variable zone is vehicle activated by vehicles approaching Paeroa-Tahuna Road along Tautiti Road This will come into effect 3 May 2021.

AMENDMENTS: .....

.....

.....

Scale: 1:6,000

LEGEND:

Dimensions *(300 m)*

Length in metres of a Speed Limit, or a distance from an intersecting road or feature shown on the map to a speed limit boundary.

Speed Zones - Legend

Speed Zone 100km/hr (green)

Speed Zone 70km/hr variable (pink dots)