
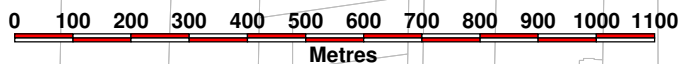
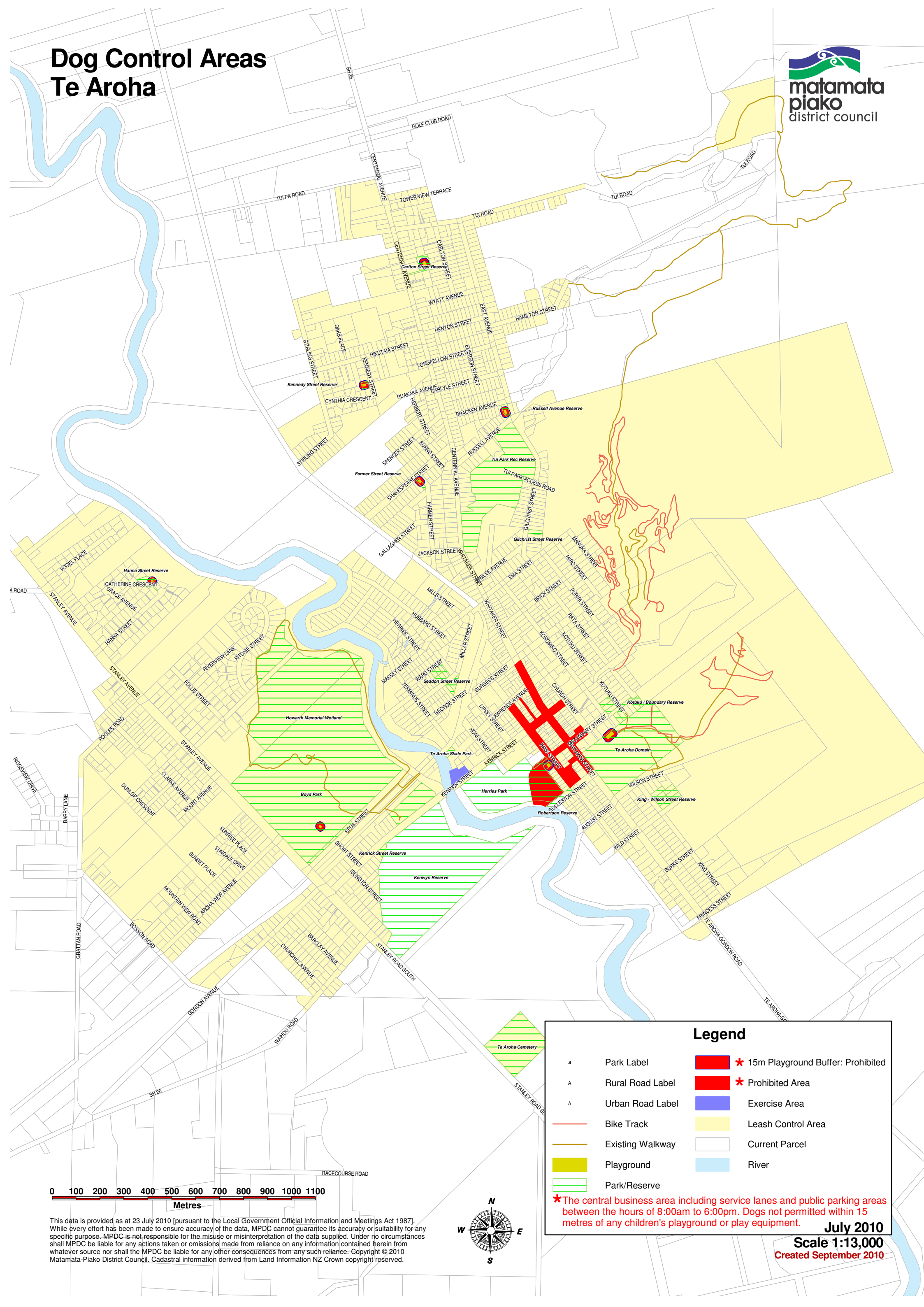


Dog Control Areas Te Aroha



This data is provided as at 23 July 2010 (pursuant to the Local Government Official Information and Meetings Act 1987). While every effort has been made to ensure accuracy of the data, MPDC cannot guarantee its accuracy or suitability for any specific purpose. MPDC is not responsible for the misuse or misinterpretation of the data supplied. Under no circumstances shall MPDC be liable for any actions taken or omissions made from reliance on any information contained herein from whatever source nor shall the MPDC be liable for any other consequences from any such reliance. Copyright © 2010 Matamata-Piako District Council. Cadastral information derived from Land Information NZ Crown copyright reserved.

Legend

A	Park Label		15m Playground Buffer: Prohibited
A	Rural Road Label		Prohibited Area
A	Urban Road Label		Exercise Area
	Bike Track		Leash Control Area
	Existing Walkway		Current Parcel
	Playground		River
	Park/Reserve		

***The central business area including service lanes and public parking areas between the hours of 8:00am to 6:00pm. Dogs not permitted within 15 metres of any children's playground or play equipment.**

July 2010
Scale 1:13,000
Created September 2010