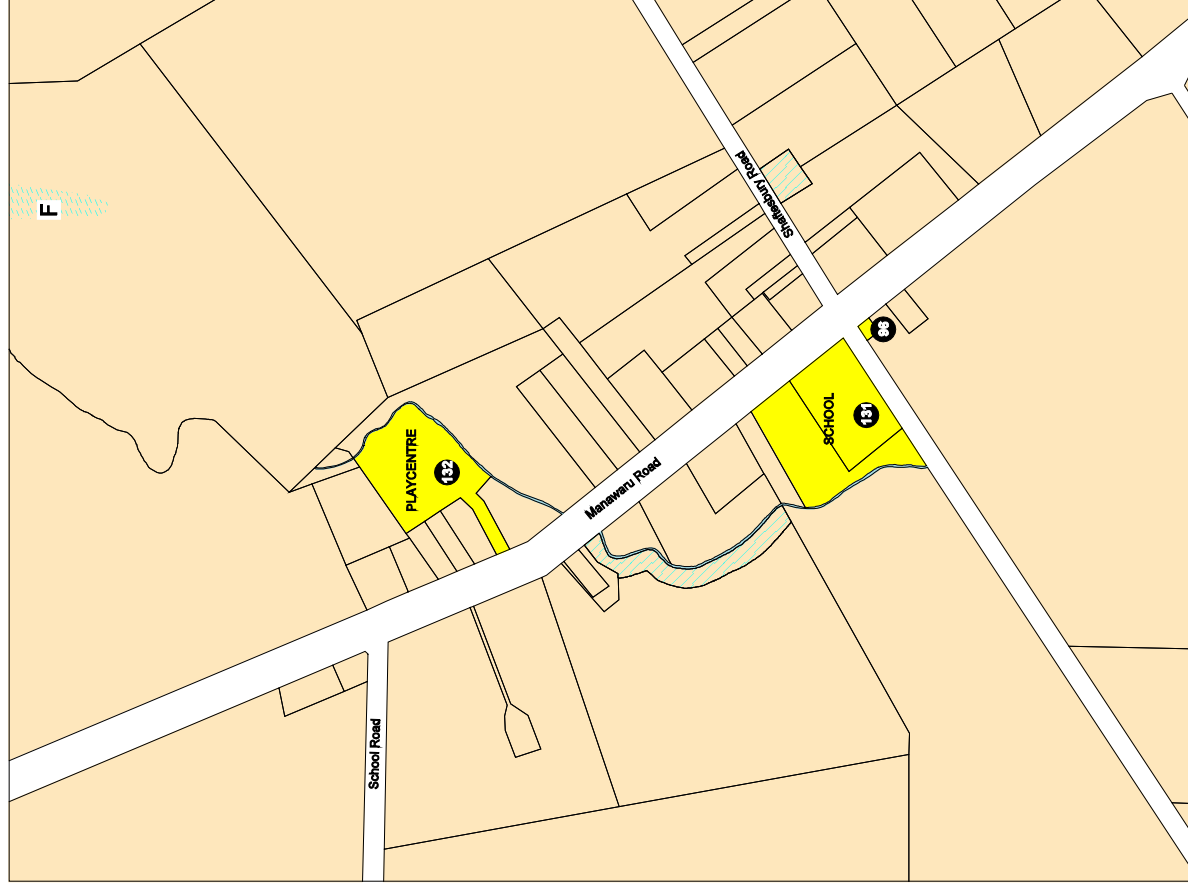
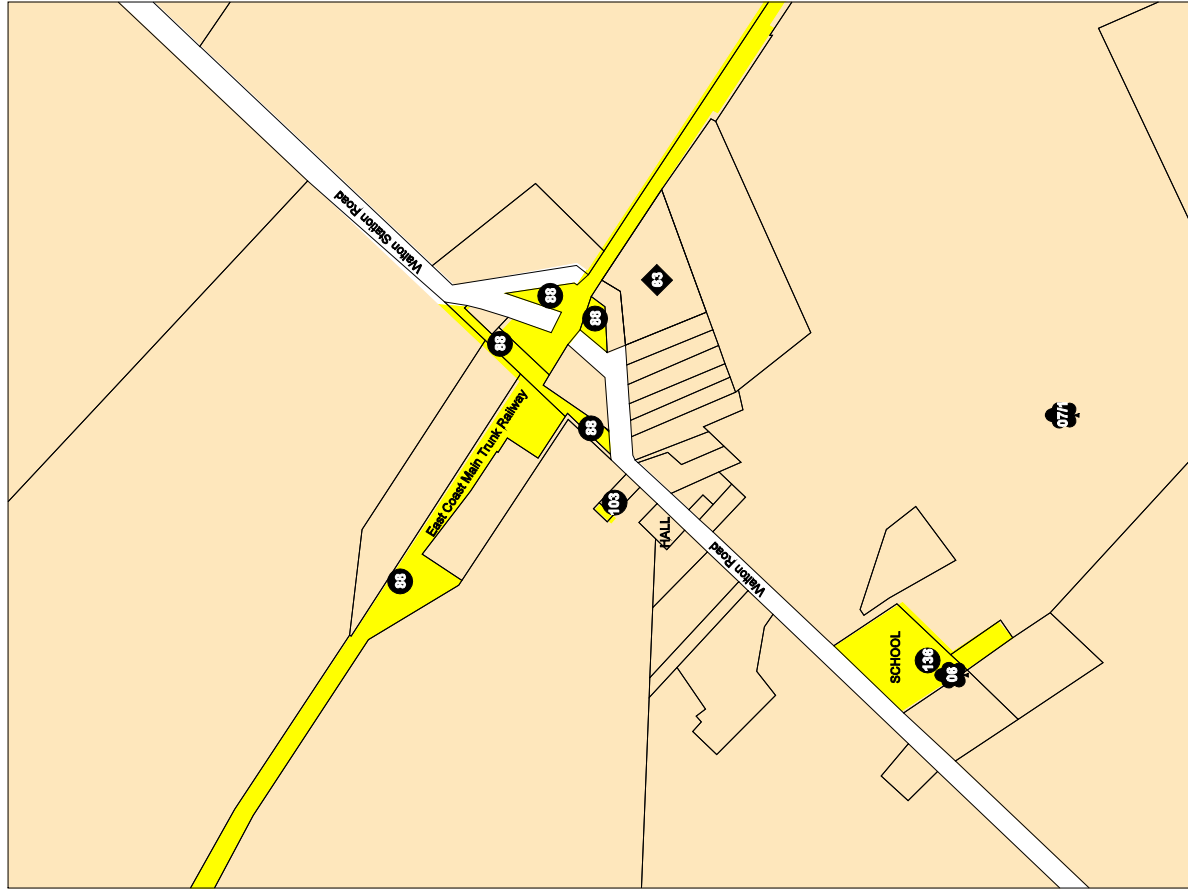


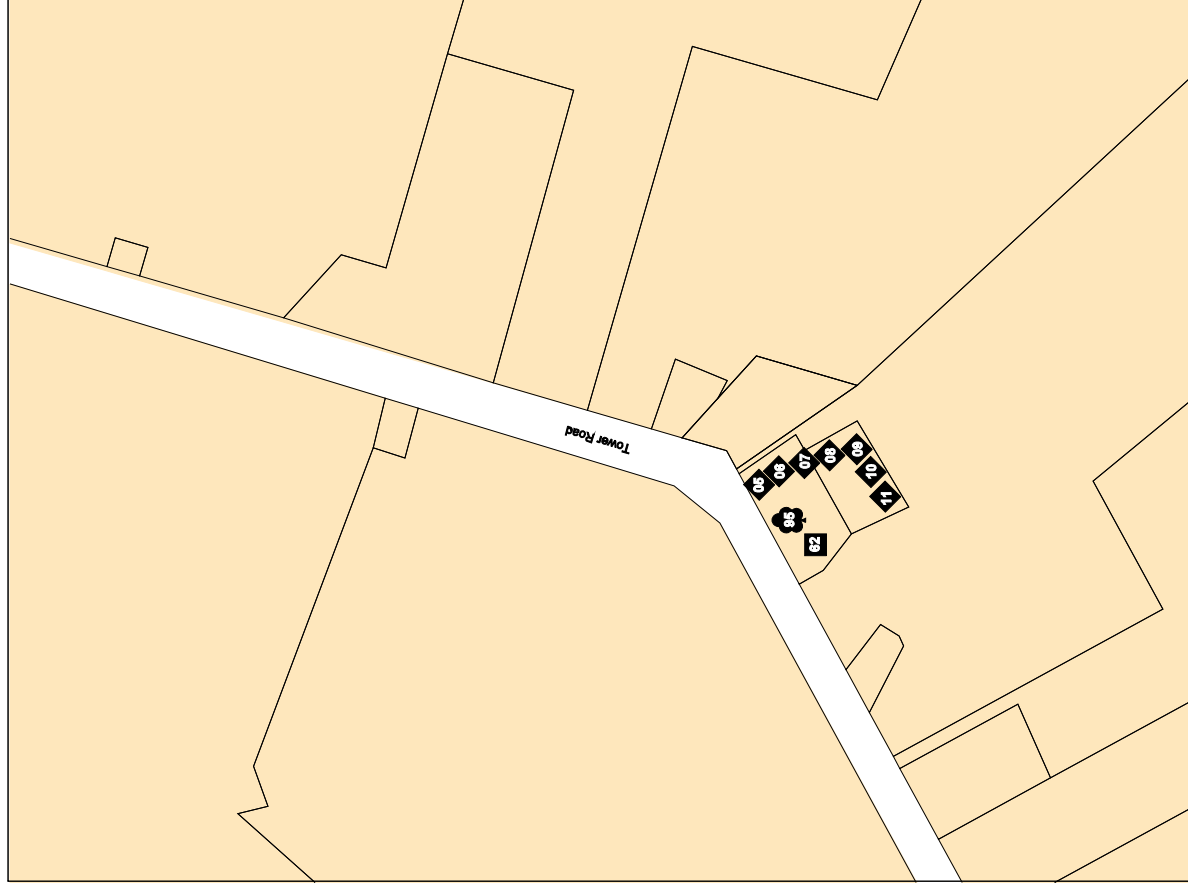
## TAHUNA



## MANAWARU



## WALTON



## TOWER ROAD-MATAMATA

<b>ZONES:</b>	<b>NATURAL HAZARD AREAS:</b>	<b>OTHER FEATURES/CONTROLS:</b>
<ul style="list-style-type: none"> <li><span style="display: inline-block; width: 10px; height: 10px; background-color: #f08080; border: 1px solid black;"></span> BUSINESS</li> <li><span style="display: inline-block; width: 10px; height: 10px; background-color: #90ee90; border: 1px solid black;"></span> KAITIAKI (CONSERVATION)</li> <li><span style="display: inline-block; width: 10px; height: 10px; background-color: #800080; border: 1px solid black;"></span> INDUSTRIAL</li> <li><span style="display: inline-block; width: 10px; height: 10px; background-color: #d2b48c; border: 1px solid black;"></span> RESIDENTIAL</li> <li><span style="display: inline-block; width: 10px; height: 10px; background-color: #ffffff; border: 1px solid black;"></span> ROAD</li> <li><span style="display: inline-block; width: 10px; height: 10px; background-color: #f5deb3; border: 1px solid black;"></span> RURAL</li> </ul>	<ul style="list-style-type: none"> <li><span style="display: inline-block; width: 10px; height: 10px; background-color: #ffff00; border: 1px solid black;"></span> FLOOD HAZARDS</li> <li><span style="display: inline-block; width: 10px; height: 10px; background-color: #e0e0e0; border: 1px solid black;"></span> PEAT SOILS</li> <li><span style="display: inline-block; width: 10px; height: 10px; background-color: #d3d3d3; border: 1px solid black;"></span> DETENTION PONDS &amp; SPILLWAYS</li> <li><span style="display: inline-block; width: 10px; height: 10px; background-color: #90ee90; border: 1px solid black;"></span> LAND INSTABILITY</li> <li><span style="display: inline-block; width: 10px; height: 10px; background-color: #f08080; border: 1px solid black;"></span> FIRE HAZARD BUFFER</li> </ul>	<ul style="list-style-type: none"> <li><span style="display: inline-block; width: 10px; height: 10px; background-color: #ffff00; border: 1px solid black;"></span> DESIGNATIONS</li> <li><span style="display: inline-block; width: 10px; height: 10px; background-color: #add8e6; border: 1px solid black;"></span> WATER COURSE</li> <li><span style="display: inline-block; width: 10px; height: 10px; border: 1px solid black; border-style: dashed;"></span> HERITAGE SITE</li> <li><span style="display: inline-block; width: 10px; height: 10px; border: 1px solid black; border-style: dotted;"></span> DISTRICT BOUNDARY</li> <li><span style="display: inline-block; width: 10px; height: 10px; border: 1px solid black; border-style: dashed;"></span> PARCEL BOUNDARIES</li> <li><span style="display: inline-block; width: 10px; height: 10px; border: 1px solid black; border-style: dotted;"></span> PROTECTED TREE OR OBJECT</li> <li><span style="display: inline-block; width: 10px; height: 10px; border: 1px solid black; border-style: dashed;"></span> TRANSMISSION LINE</li> <li><span style="display: inline-block; width: 10px; height: 10px; background-color: #d3d3d3; border: 1px solid black;"></span> CROWN LAND RESERVED FROM SALE</li> </ul>
		<ul style="list-style-type: none"> <li><span style="display: inline-block; width: 10px; height: 10px; background-color: black; border-radius: 50%;"></span> DESIGNATED SITE</li> <li><span style="display: inline-block; width: 10px; height: 10px; background-color: #d3d3d3; border: 1px solid black;"></span> RESERVES</li> <li><span style="display: inline-block; width: 10px; height: 10px; background-color: black;"></span> WAAHI TAPU SITE</li> </ul>

# DETAIL 1

## Scale 1:8,000

37	38
39	40

Version 3 – Operative 25 July 2005