

Te Aroha

STEM (Standard Tree Evaluation Method) Assessment

Tree Evaluation Score Sheet



Existing Tree Number: 271
 Name of Tree: Tilia x europaea (Lime)
 Property Address: 102 Stanley Ave, Te Aroha
 Legal Description: Lot 1 DP 5177
 Assessment: 8558
 Parcel: 21142

Condition Evaluation

Points	3	9	15	21	27	Score
Form	Poor	Moderate	Good	Very good	Specimen	9
Occurrence	Predominant	Common	Infrequent	Rare	Very Rare	15
Vigour/Vitality	Poor	Some	Good	Very good	Excellent	15
Function	Minor	Useful	Important	Significant	Major	9
Age (years)	10+	20+	40+	80+	100+	21
Subtotal:						69

Amenity Evaluation

Points	3	9	15	21	27	Score
Stature (m)	3 to 8	9 to 14	15 to 20	21 to 26	27+	21
Visibility (km)	0.5	1	2	4	8	3
Proximity	Forest	Parkland	Group 10+	Group3+	Solitary	21
Role	Minor	Moderate	Important	Significant	Major	15
Climate	Minor	Moderate	Important	Significant	Major	9
Subtotal:						69

Notability Evaluation

Points	3	9	15	21	27	Score
Feature	Local	District	Regional	National	International	0
Form	Local	District	Regional	National	International	0
Age 100+	Local	District	Regional	National	International	0
Association	Local	District	Regional	National	International	0
Commemoration	Local	District	Regional	National	International	0
Remnant	Local	District	Regional	National	International	0
Relict	Local	District	Regional	National	International	0
Source	Local	District	Regional	National	International	0
Rarity	Local	District	Regional	National	International	0
Endangered	Local	District	Regional	National	International	0
Subtotal:						0

Total Points **138**

Notability Comments: **Note:** Only trees with particular values are awarded points under the notability evaluation criteria.

- General Comments**
- Height (in metres): 24
 - Canopy Spread (in metres): 16
 - GBH (Girth at Breast Height in metres): 4.62 @ 1 metre

Picture Reference: 271



STEM (Standard Tree Evaluation Method) Assessment

Tree Evaluation Score Sheet



Existing Tree Number: 272
 Name of Tree: Juglans regia (Walnut)
 Property Address: 102 Stanley Ave, Te Aroha
 Legal Description: Lot 1 DP 5177
 Assessment: 8558
 Parcel: 21142

Condition Evaluation

Points	3	9	15	21	27	Score
Form	Poor	Moderate	Good	Very good	Specimen	15
Occurrence	Predominant	Common	Infrequent	Rare	Very Rare	15
Vigour/Vitality	Poor	Some	Good	Very good	Excellent	21
Function	Minor	Useful	Important	Significant	Major	9
Age (years)	10+	20+	40+	80+	100+	21
Subtotal:						81

Amenity Evaluation

Points	3	9	15	21	27	Score
Stature (m)	3 to 8	9 to 14	15 to 20	21 to 26	27+	21
Visibility (km)	0.5	1	2	4	8	3
Proximity	Forest	Parkland	Group 10+	Group3+	Solitary	21
Role	Minor	Moderate	Important	Significant	Major	15
Climate	Minor	Moderate	Important	Significant	Major	9
Subtotal:						69

Notability Evaluation

Points	3	9	15	21	27	Score
Feature	Local	District	Regional	National	International	0
Form	Local	District	Regional	National	International	0
Age 100+	Local	District	Regional	National	International	0
Association	Local	District	Regional	National	International	0
Commemoration	Local	District	Regional	National	International	0
Remnant	Local	District	Regional	National	International	0
Relict	Local	District	Regional	National	International	0
Source	Local	District	Regional	National	International	0
Rarity	Local	District	Regional	National	International	0
Endangered	Local	District	Regional	National	International	0
Subtotal:						0

Total Points **150**

Notability Comments: **Note:** Only trees with particular values are awarded points under the notability evaluation criteria.

- General Comments**
- Height (in metres): 16
 - Canopy Spread (in metres): 22
 - GBH (Girth at Breast Height in metres): 4.33

Picture Reference: 272



STEM (Standard Tree Evaluation Method) Assessment

Tree Evaluation Score Sheet



Existing Tree Number: 207
 Name of Tree: Phoenix canariensis (Phhoenix Palms)
 Property Address: 102 Stanley Road South, RD 1, Te Aroha 3391
 Legal Description: Lot 7 DPS 86335
 Assessment: 33454
 Parcel: 32891

Condition Evaluation

Points	3	9	15	21	27	Score
Form	Poor	Moderate	Good	Very good	Specimen	21
Occurrence	Predominant	Common	Infrequent	Rare	Very Rare	9
Vigour/Vitality	Poor	Some	Good	Very good	Excellent	15
Function	Minor	Useful	Important	Significant	Major	9
Age (years)	10+	20+	40+	80+	100+	15
Subtotal:						69

Amenity Evaluation

Points	3	9	15	21	27	Score
Stature (m)	3 to 8	9 to 14	15 to 20	21 to 26	27+	27
Visibility (km)	0.5	1	2	4	8	9
Proximity	Forest	Parkland	Group 10+	Group3+	Solitary	9
Role	Minor	Moderate	Important	Significant	Major	21
Climate	Minor	Moderate	Important	Significant	Major	3
Subtotal:						69

Notability Evaluation

Points	3	9	15	21	27	Score
Feature	Local	District	Regional	National	International	0
Form	Local	District	Regional	National	International	0
Age 100+	Local	District	Regional	National	International	0
Association	Local	District	Regional	National	International	0
Commemoration	Local	District	Regional	National	International	0
Remnant	Local	District	Regional	National	International	0
Relict	Local	District	Regional	National	International	0
Source	Local	District	Regional	National	International	0
Rarity	Local	District	Regional	National	International	0
Endangered	Local	District	Regional	National	International	0
Subtotal:						0

Total Points **138**

Notability Comments: **Note:** Only trees with particular values are awarded points under the notability evaluation criteria.

- General Comments**
- Height (in metres): 11.9
 - Canopy Spread (in metres): 8
 - GBH (Girth at Breast Height in metres): 2.12



Picture Reference: 207



STEM (Standard Tree Evaluation Method) Assessment

Tree Evaluation Score Sheet



Existing Tree Number: 53
 Name of Tree: Dacrydium cupressinum (Rimu)
 Property Address: 108 Wairongomai Loop Road, RD 1, Te Aroha 3391
 Legal Description: PSc: 1 Blk: XII SD: AROHA
 Assessment: 7243
 Parcel: 19827

Condition Evaluation

Points	3	9	15	21	27	Score
Form	Poor	Moderate	Good	Very good	Specimen	15
Occurrence	Predominant	Common	Infrequent	Rare	Very Rare	9
Vigour/Vitality	Poor	Some	Good	Very good	Excellent	15
Function	Minor	Useful	Important	Significant	Major	9
Age (years)	10+	20+	40+	80+	100+	15
Subtotal:						63

Amenity Evaluation

Points	3	9	15	21	27	Score
Stature (m)	3 to 8	9 to 14	15 to 20	21 to 26	27+	15
Visibility (km)	0.5	1	2	4	8	3
Proximity	Forest	Parkland	Group 10+	Group3+	Solitary	21
Role	Minor	Moderate	Important	Significant	Major	15
Climate	Minor	Moderate	Important	Significant	Major	9
Subtotal:						63

Notability Evaluation

Points	3	9	15	21	27	Score
Feature	Local	District	Regional	National	International	0
Form	Local	District	Regional	National	International	0
Age 100+	Local	District	Regional	National	International	0
Association	Local	District	Regional	National	International	0
Commemoration	Local	District	Regional	National	International	0
Remnant	Local	District	Regional	National	International	0
Relict	Local	District	Regional	National	International	0
Source	Local	District	Regional	National	International	0
Rarity	Local	District	Regional	National	International	0
Endangered	Local	District	Regional	National	International	0
Subtotal:						0

Total Points **126**

Notability Comments: **Note:** Only trees with particular values are awarded points under the notability evaluation criteria.

- General Comments**
- Height (in metres): 13
 - Canopy Spread (in metres): 7
 - GBH (Girth at Breast Height in metres): 2.32 @ 1m

Picture Reference: 53



STEM (Standard Tree Evaluation Method) Assessment

Tree Evaluation Score Sheet



Existing Tree Number: 265
 Name of Tree: Cupressus sempervirens (Italian Cypress)
 Property Address: 11 First Avenue South, RD 3, Te Aroha 3393
 Legal Description: Lot 101-104 DP 60
 Assessment: 39090
 Parcel: 29061

Condition Evaluation

Points	3	9	15	21	27	Score
Form	Poor	Moderate	Good	Very good	Specimen	21
Occurrence	Predominant	Common	Infrequent	Rare	Very Rare	15
Vigour/Vitality	Poor	Some	Good	Very good	Excellent	21
Function	Minor	Useful	Important	Significant	Major	9
Age (years)	10+	20+	40+	80+	100+	15
Subtotal:						81

Amenity Evaluation

Points	3	9	15	21	27	Score
Stature (m)	3 to 8	9 to 14	15 to 20	21 to 26	27+	21
Visibility (km)	0.5	1	2	4	8	3
Proximity	Forest	Parkland	Group 10+	Group3+	Solitary	21
Role	Minor	Moderate	Important	Significant	Major	15
Climate	Minor	Moderate	Important	Significant	Major	3
Subtotal:						63

Notability Evaluation

Points	3	9	15	21	27	Score
Feature	Local	District	Regional	National	International	0
Form	Local	District	Regional	National	International	3
Age 100+	Local	District	Regional	National	International	0
Association	Local	District	Regional	National	International	0
Commemoration	Local	District	Regional	National	International	0
Remnant	Local	District	Regional	National	International	0
Relict	Local	District	Regional	National	International	0
Source	Local	District	Regional	National	International	0
Rarity	Local	District	Regional	National	International	0
Endangered	Local	District	Regional	National	International	0
Subtotal:						3

Total Points **147**

Notability Comments: **Note:** Only trees with particular values are awarded points under the notability evaluation criteria.

General Comments

- Height (in metres): 23.8
- Canopy Spread (in metres): 4
- GBH (Girth at Breast Height in metres): 1.92

Picture Reference: 265



STEM (Standard Tree Evaluation Method) Assessment

Tree Evaluation Score Sheet



Existing Tree Number: 269
 Name of Tree: Quercus robur (English Oak)
 Property Address: 12A Hikutaia Street, Te Aroha
 Legal Description: Lot 1 DP 344456
 Assessment: 32503
 Parcel: 35926

Condition Evaluation

Points	3	9	15	21	27	Score
Form	Poor	Moderate	Good	Very good	Specimen	21
Occurrence	Predominant	Common	Infrequent	Rare	Very Rare	9
Vigour/Vitality	Poor	Some	Good	Very good	Excellent	15
Function	Minor	Useful	Important	Significant	Major	9
Age (years)	10+	20+	40+	80+	100+	21
Subtotal:						75

Amenity Evaluation

Points	3	9	15	21	27	Score
Stature (m)	3 to 8	9 to 14	15 to 20	21 to 26	27+	21
Visibility (km)	0.5	1	2	4	8	3
Proximity	Forest	Parkland	Group 10+	Group 3+	Solitary	21
Role	Minor	Moderate	Important	Significant	Major	21
Climate	Minor	Moderate	Important	Significant	Major	9
Subtotal:						75

Notability Evaluation

Points	3	9	15	21	27	Score
Feature	Local	District	Regional	National	International	
Form	Local	District	Regional	National	International	3
Age 100+	Local	District	Regional	National	International	0
Association	Local	District	Regional	National	International	0
Commemoration	Local	District	Regional	National	International	0
Remnant	Local	District	Regional	National	International	0
Relict	Local	District	Regional	National	International	0
Source	Local	District	Regional	National	International	0
Rarity	Local	District	Regional	National	International	0
Endangered	Local	District	Regional	National	International	0
Subtotal:						3

Total Points **153**

Notability Comments: **Note:** Only trees with particular values are awarded points under the notability evaluation criteria.
 An exceptional specimen.

General Comments

- Height (in metres): 17.29
- Canopy Spread (in metres): 22.65
- GBH (Girth at Breast Height in metres): N/A Multi Stemmed



Picture Reference: 269a



STEM (Standard Tree Evaluation Method) Assessment

Tree Evaluation Score Sheet



Existing Tree Number: 76
 Name of Tree: Quercus robur (Oak)
 Property Address: 148 Baker Road, RD 1, Te Aroha 3391
 Legal Description: PSc 3 Blk VI SD WAIRERE
 Assessment: 7071
 Parcel: 30103

Condition Evaluation

Points	3	9	15	21	27	Score
Form	Poor	Moderate	Good	Very good	Specimen	9
Occurrence	Predominant	Common	Infrequent	Rare	Very Rare	9
Vigour/Vitality	Poor	Some	Good	Very good	Excellent	15
Function	Minor	Useful	Important	Significant	Major	9
Age (years)	10+	20+	40+	80+	100+	15
Subtotal:						57

Amenity Evaluation

Points	3	9	15	21	27	Score
Stature (m)	3 to 8	9 to 14	15 to 20	21 to 26	27+	27
Visibility (km)	0.5	1	2	4	8	9
Proximity	Forest	Parkland	Group 10+	Group3+	Solitary	21
Role	Minor	Moderate	Important	Significant	Major	21
Climate	Minor	Moderate	Important	Significant	Major	9
Subtotal:						87

Notability Evaluation

Points	3	9	15	21	27	Score
Feature	Local	District	Regional	National	International	0
Form	Local	District	Regional	National	International	0
Age 100+	Local	District	Regional	National	International	0
Association	Local	District	Regional	National	International	0
Commemoration	Local	District	Regional	National	International	0
Remnant	Local	District	Regional	National	International	0
Relict	Local	District	Regional	National	International	0
Source	Local	District	Regional	National	International	0
Rarity	Local	District	Regional	National	International	0
Endangered	Local	District	Regional	National	International	0
Subtotal:						0

Total Points 144

Notability Comments: **Note:** Only trees with particular values are awarded points under the notability evaluation criteria.

- General Comments**
- Height (in metres): 22.1
 - Canopy Spread (in metres): 30
 - GBH (Girth at Breast Height in metres): 4.36



Picture Reference: 76



STEM (Standard Tree Evaluation Method) Assessment

Tree Evaluation Score Sheet



Existing Tree Number: 267
 Name of Tree: Metrosideros robusta (Northern Rata)
 Property Address: 16 Rata Street, Te Aroha
 Legal Description: Sec 37 Blk: LIII Twn: Te Aroha
 Assessment: 8304
 Parcel: 20888

Condition Evaluation

Points	3	9	15	21	27	Score
Form	Poor	Moderate	Good	Very good	Specimen	15
Occurrence	Predominant	Common	Infrequent	Rare	Very Rare	15
Vigour/Vitality	Poor	Some	Good	Very good	Excellent	15
Function	Minor	Useful	Important	Significant	Major	9
Age (years)	10+	20+	40+	80+	100+	21
Subtotal:						75

Amenity Evaluation

Points	3	9	15	21	27	Score
Stature (m)	3 to 8	9 to 14	15 to 20	21 to 26	27+	15
Visibility (km)	0.5	1	2	4	8	3
Proximity	Forest	Parkland	Group 10+	Group3+	Solitary	15
Role	Minor	Moderate	Important	Significant	Major	21
Climate	Minor	Moderate	Important	Significant	Major	9
Subtotal:						63

Notability Evaluation

Points	3	9	15	21	27	Score
Feature	Local	District	Regional	National	International	9
Form	Local	District	Regional	National	International	0
Age 100+	Local	District	Regional	National	International	0
Association	Local	District	Regional	National	International	0
Commemoration	Local	District	Regional	National	International	0
Remnant	Local	District	Regional	National	International	0
Relict	Local	District	Regional	National	International	0
Source	Local	District	Regional	National	International	3
Rarity	Local	District	Regional	National	International	0
Endangered	Local	District	Regional	National	International	0
Subtotal:						12

Total Points **150**

Notability Comments: **Note:** Only trees with particular values are awarded points under the notability evaluation criteria.
 Uncommon in the urban area. Used as a seed source for regeneration projects (discussion with resident).

General Comments

- Height (in metres): 19.5
- Canopy Spread (in metres): 17.7
- GBH (Girth at Breast Height in metres): 4.12

Picture Reference: 267



STEM (Standard Tree Evaluation Method) Assessment

Tree Evaluation Score Sheet



Existing Tree Number: 50
 Name of Tree: Quercus robur (Oaks)
 Property Address: 240 Strange Road, RD 2, Te Aroha 3392
 Legal Description: Part Lot 1 DP 33429
 Assessment: 42965
 Parcel: 17121

Condition Evaluation

Points	3	9	15	21	27	Score
Form	Poor	Moderate	Good	Very good	Specimen	15
Occurrence	Predominant	Common	Infrequent	Rare	Very Rare	9
Vigour/Vitality	Poor	Some	Good	Very good	Excellent	15
Function	Minor	Useful	Important	Significant	Major	15
Age (years)	10+	20+	40+	80+	100+	21
Subtotal:						75

Amenity Evaluation

Points	3	9	15	21	27	Score
Stature (m)	3 to 8	9 to 14	15 to 20	21 to 26	27+	27
Visibility (km)	0.5	1	2	4	8	9
Proximity	Forest	Parkland	Group 10+	Group3+	Solitary	15
Role	Minor	Moderate	Important	Significant	Major	21
Climate	Minor	Moderate	Important	Significant	Major	15
Subtotal:						87

Notability Evaluation

Points	3	9	15	21	27	Score
Feature	Local	District	Regional	National	International	0
Form	Local	District	Regional	National	International	0
Age 100+	Local	District	Regional	National	International	0
Association	Local	District	Regional	National	International	0
Commemoration	Local	District	Regional	National	International	3
Remnant	Local	District	Regional	National	International	0
Relict	Local	District	Regional	National	International	0
Source	Local	District	Regional	National	International	0
Rarity	Local	District	Regional	National	International	0
Endangered	Local	District	Regional	National	International	0
Subtotal:						3

Total Points **165**

Notability Comments: **Note:** Only trees with particular values are awarded points under the notability evaluation criteria.
 This line of oaks was planted in memory of the Boer war. Trees planted prior to the start of WW1.

General Comments

- Height (in metres): 25.5
- Canopy Spread (in metres): 32
- GBH (Girth at Breast Height in metres): 5.15



Picture Reference: 50b



STEM (Standard Tree Evaluation Method) Assessment

Tree Evaluation Score Sheet



Existing Tree Number: 50
 Name of Tree: Liriodendron tulipifera (Tulip)
 Property Address: 240 Strange Road, RD 2, Te Aroha 3392
 Legal Description: Part Lot 1 DP 33429
 Assessment: 42965
 Parcel: 17121

Condition Evaluation

Points	3	9	15	21	27	Score
Form	Poor	Moderate	Good	Very good	Specimen	15
Occurrence	Predominant	Common	Infrequent	Rare	Very Rare	15
Vigour/Vitality	Poor	Some	Good	Very good	Excellent	15
Function	Minor	Useful	Important	Significant	Major	9
Age (years)	10+	20+	40+	80+	100+	21
Subtotal:						75

Amenity Evaluation

Points	3	9	15	21	27	Score
Stature (m)	3 to 8	9 to 14	15 to 20	21 to 26	27+	27
Visibility (km)	0.5	1	2	4	8	9
Proximity	Forest	Parkland	Group 10+	Group3+	Solitary	21
Role	Minor	Moderate	Important	Significant	Major	21
Climate	Minor	Moderate	Important	Significant	Major	9
Subtotal:						87

Notability Evaluation

Points	3	9	15	21	27	Score
Feature	Local	District	Regional	National	International	3
Form	Local	District	Regional	National	International	0
Age 100+	Local	District	Regional	National	International	0
Association	Local	District	Regional	National	International	0
Commemoration	Local	District	Regional	National	International	0
Remnant	Local	District	Regional	National	International	0
Relict	Local	District	Regional	National	International	0
Source	Local	District	Regional	National	International	0
Rarity	Local	District	Regional	National	International	0
Endangered	Local	District	Regional	National	International	0
Subtotal:						3


Total Points **165**

Notability Comments: **Note:** Only trees with particular values are awarded points under the notability evaluation criteria.

- General Comments**
- Height (in metres): 30.5
 - Canopy Spread (in metres): 28
 - GBH (Girth at Breast Height in metres): 6.62



Picture Reference: 50a



STEM (Standard Tree Evaluation Method) Assessment

Tree Evaluation Score Sheet



Existing Tree Number: 49
 Name of Tree: Podocarpus totara (Totara)
 Property Address: 242A Rawhiti Road, RD 2, Te Aroha 3392
 Legal Description: Lot 5 DP 7035
 Assessment: 1447
 Parcel: 14031

Condition Evaluation

Points	3	9	15	21	27	Score
Form	Poor	Moderate	Good	Very good	Specimen	15
Occurrence	Predominant	Common	Infrequent	Rare	Very Rare	9
Vigour/Vitality	Poor	Some	Good	Very good	Excellent	15
Function	Minor	Useful	Important	Significant	Major	9
Age (years)	10+	20+	40+	80+	100+	15
Subtotal:						63

Amenity Evaluation

Points	3	9	15	21	27	Score
Stature (m)	3 to 8	9 to 14	15 to 20	21 to 26	27+	15
Visibility (km)	0.5	1	2	4	8	3
Proximity	Forest	Parkland	Group 10+	Group 3+	Solitary	9
Role	Minor	Moderate	Important	Significant	Major	9
Climate	Minor	Moderate	Important	Significant	Major	3
Subtotal:						39

Notability Evaluation

Points	3	9	15	21	27	Score
Feature	Local	District	Regional	National	International	0
Form	Local	District	Regional	National	International	0
Age 100+	Local	District	Regional	National	International	0
Association	Local	District	Regional	National	International	0
Commemoration	Local	District	Regional	National	International	0
Remnant	Local	District	Regional	National	International	0
Relict	Local	District	Regional	National	International	0
Source	Local	District	Regional	National	International	0
Rarity	Local	District	Regional	National	International	0
Endangered	Local	District	Regional	National	International	0
Subtotal:						0

Total Points **102**

Notability Comments: **Note:** Only trees with particular values are awarded points under the notability evaluation criteria.

- General Comments**
- Height (in metres): 17.34
 - Canopy Spread (in metres): 8
 - GBH (Girth at Breast Height in metres): 2.65



Picture Reference: 49b



STEM (Standard Tree Evaluation Method) Assessment

Tree Evaluation Score Sheet



Existing Tree Number: 49
 Name of Tree: Cedrus deodara (Deodar Cedar)
 Property Address: 242A Rawhiti Road, RD 2, Te Aroha 3392
 Legal Description: Lot 5 DP 7035
 Assessment: 1447
 Parcel: 14031

Condition Evaluation

Points	3	9	15	21	27	Score
Form	Poor	Moderate	Good	Very good	Specimen	15
Occurrence	Predominant	Common	Infrequent	Rare	Very Rare	15
Vigour/Vitality	Poor	Some	Good	Very good	Excellent	15
Function	Minor	Useful	Important	Significant	Major	9
Age (years)	10+	20+	40+	80+	100+	15
Subtotal:						69

Amenity Evaluation

Points	3	9	15	21	27	Score
Stature (m)	3 to 8	9 to 14	15 to 20	21 to 26	27+	21
Visibility (km)	0.5	1	2	4	8	3
Proximity	Forest	Parkland	Group 10+	Group3+	Solitary	9
Role	Minor	Moderate	Important	Significant	Major	9
Climate	Minor	Moderate	Important	Significant	Major	3
Subtotal:						45

Notability Evaluation


Points	3	9	15	21	27	Score
Feature	Local	District	Regional	National	International	0
Form	Local	District	Regional	National	International	0
Age 100+	Local	District	Regional	National	International	0
Association	Local	District	Regional	National	International	0
Commemoration	Local	District	Regional	National	International	0
Remnant	Local	District	Regional	National	International	0
Relict	Local	District	Regional	National	International	0
Source	Local	District	Regional	National	International	0
Rarity	Local	District	Regional	National	International	0
Endangered	Local	District	Regional	National	International	0
Subtotal:						0

Total Points **114**

Notability Comments: **Note:** Only trees with particular values are awarded points under the notability evaluation criteria.

- General Comments**
- Height (in metres): 22
 - Canopy Spread (in metres): 20
 - GBH (Girth at Breast Height in metres): 2.4

Picture Reference: 49a



STEM (Standard Tree Evaluation Method) Assessment

Tree Evaluation Score Sheet



Existing Tree Number: 59
 Name of Tree: Quercus robur (Oaks)
 Property Address: 27 Gordon Avenue, Te Aroha 3320
 Legal Description: Lot 1 DPS 59588
 Assessment: 12115
 Parcel: 24699

Condition Evaluation

Points	3	9	15	21	27	Score
Form	Poor	Moderate	Good	Very good	Specimen	15
Occurrence	Predominant	Common	Infrequent	Rare	Very Rare	9
Vigour/Vitality	Poor	Some	Good	Very good	Excellent	15
Function	Minor	Useful	Important	Significant	Major	9
Age (years)	10+	20+	40+	80+	100+	15
Subtotal:						63

Amenity Evaluation

Points	3	9	15	21	27	Score
Stature (m)	3 to 8	9 to 14	15 to 20	21 to 26	27+	21
Visibility (km)	0.5	1	2	4	8	3
Proximity	Forest	Parkland	Group 10+	Group 3+	Solitary	15
Role	Minor	Moderate	Important	Significant	Major	15
Climate	Minor	Moderate	Important	Significant	Major	3
Subtotal:						57

Notability Evaluation

Points	3	9	15	21	27	Score
Feature	Local	District	Regional	National	International	0
Form	Local	District	Regional	National	International	0
Age 100+	Local	District	Regional	National	International	0
Association	Local	District	Regional	National	International	0
Commemoration	Local	District	Regional	National	International	0
Remnant	Local	District	Regional	National	International	0
Relict	Local	District	Regional	National	International	0
Source	Local	District	Regional	National	International	0
Rarity	Local	District	Regional	National	International	0
Endangered	Local	District	Regional	National	International	0
Subtotal:						0

Total Points **120**

Notability Comments: **Note:** Only trees with particular values are awarded points under the notability evaluation criteria.

- General Comments**
- Height (in metres): 16
 - Canopy Spread (in metres): 22
 - GBH (Girth at Breast Height in metres):

Picture Reference: 59



STEM (Standard Tree Evaluation Method) Assessment

Tree Evaluation Score Sheet



Existing Tree Number: 160
 Name of Tree: Sequoiadendron giganteum (Giant Redwood)
 Property Address: 35 Burgess Street, Te Aroha
 Legal Description: Lot 1 DPS 61248
 Assessment: 7384
 Parcel: 19968

Condition Evaluation

Points	3	9	15	21	27	Score
Form	Poor	Moderate	Good	Very good	Specimen	15
Occurrence	Predominant	Common	Infrequent	Rare	Very Rare	15
Vigour/Vitality	Poor	Some	Good	Very good	Excellent	15
Function	Minor	Useful	Important	Significant	Major	9
Age (years)	10+	20+	40+	80+	100+	15
Subtotal:						69

Amenity Evaluation

Points	3	9	15	21	27	Score
Stature (m)	3 to 8	9 to 14	15 to 20	21 to 26	27+	27
Visibility (km)	0.5	1	2	4	8	9
Proximity	Forest	Parkland	Group 10+	Group 3+	Solitary	21
Role	Minor	Moderate	Important	Significant	Major	21
Climate	Minor	Moderate	Important	Significant	Major	3
Subtotal:						81

Notability Evaluation

Points	3	9	15	21	27	Score
Feature	Local	District	Regional	National	International	3
Form	Local	District	Regional	National	International	0
Age 100+	Local	District	Regional	National	International	0
Association	Local	District	Regional	National	International	0
Commemoration	Local	District	Regional	National	International	0
Remnant	Local	District	Regional	National	International	0
Relict	Local	District	Regional	National	International	0
Source	Local	District	Regional	National	International	0
Rarity	Local	District	Regional	National	International	0
Endangered	Local	District	Regional	National	International	0
Subtotal:						3

Total Points **153**

Notability Comments: **Note:** Only trees with particular values are awarded points under the notability evaluation criteria.
 Largest specimen in Te Aroha.

General Comments

- Height (in metres): 27.7
- Canopy Spread (in metres): 11.1
- GBH (Girth at Breast Height in metres): 4.2



Picture Reference: 160a,



STEM (Standard Tree Evaluation Method) Assessment

Tree Evaluation Score Sheet



Existing Tree Number: 45
 Name of Tree: Magnolia grandiflora (Evergreen Magnolia)
 Property Address: 371 Eastport Road, RD 3, Te Aroha 3393
 Legal Description: Lot 12A DP 4354
 Assessment: 5350
 Parcel: 17934

Condition Evaluation

Points	3	9	15	21	27	Score
Form	Poor	Moderate	Good	Very good	Specimen	15
Occurrence	Predominant	Common	Infrequent	Rare	Very Rare	9
Vigour/Vitality	Poor	Some	Good	Very good	Excellent	15
Function	Minor	Useful	Important	Significant	Major	9
Age (years)	10+	20+	40+	80+	100+	15
Subtotal:						63

Amenity Evaluation

Points	3	9	15	21	27	Score
Stature (m)	3 to 8	9 to 14	15 to 20	21 to 26	27+	21
Visibility (km)	0.5	1	2	4	8	9
Proximity	Forest	Parkland	Group 10+	Group3+	Solitary	21
Role	Minor	Moderate	Important	Significant	Major	15
Climate	Minor	Moderate	Important	Significant	Major	9
Subtotal:						75

Notability Evaluation

Points	3	9	15	21	27	Score
Feature	Local	District	Regional	National	International	0
Form	Local	District	Regional	National	International	0
Age 100+	Local	District	Regional	National	International	0
Association	Local	District	Regional	National	International	0
Commemoration	Local	District	Regional	National	International	0
Remnant	Local	District	Regional	National	International	0
Relict	Local	District	Regional	National	International	0
Source	Local	District	Regional	National	International	0
Rarity	Local	District	Regional	National	International	0
Endangered	Local	District	Regional	National	International	0
Subtotal:						0

Total Points **138**

Notability Comments: **Note:** Only trees with particular values are awarded points under the notability evaluation criteria.

General Comments

- Height (in metres): 13.21
- Canopy Spread (in metres): 22
- GBH (Girth at Breast Height in metres): 4.36

Picture Reference: 45



STEM (Standard Tree Evaluation Method) Assessment

Tree Evaluation Score Sheet



Existing Tree Number: 268
 Name of Tree: Quercus robur (English Oak)
 Property Address: 38 Ritchie Street, Te Aroha
 Legal Description: Lot 3 DPS 64676
 Assessment: 12387
 Parcel: 24971

Condition Evaluation

Points	3	9	15	21	27	Score
Form	Poor	Moderate	Good	Very good	Specimen	9
Occurrence	Predominant	Common	Infrequent	Rare	Very Rare	9
Vigour/Vitality	Poor	Some	Good	Very good	Excellent	15
Function	Minor	Useful	Important	Significant	Major	9
Age (years)	10+	20+	40+	80+	100+	21
Subtotal:						63

Amenity Evaluation

Points	3	9	15	21	27	Score
Stature (m)	3 to 8	9 to 14	15 to 20	21 to 26	27+	21
Visibility (km)	0.5	1	2	4	8	9
Proximity	Forest	Parkland	Group 10+	Group 3+	Solitary	15
Role	Minor	Moderate	Important	Significant	Major	15
Climate	Minor	Moderate	Important	Significant	Major	3
Subtotal:						63

Notability Evaluation

Points	3	9	15	21	27	Score
Feature	Local	District	Regional	National	International	0
Form	Local	District	Regional	National	International	0
Age 100+	Local	District	Regional	National	International	0
Association	Local	District	Regional	National	International	0
Commemoration	Local	District	Regional	National	International	0
Remnant	Local	District	Regional	National	International	0
Relict	Local	District	Regional	National	International	0
Source	Local	District	Regional	National	International	0
Rarity	Local	District	Regional	National	International	0
Endangered	Local	District	Regional	National	International	0
Subtotal:						0

Total Points **126**

Notability Comments: **Note:** Only trees with particular values are awarded points under the notability evaluation criteria.

- General Comments**
- Height (in metres): 24
 - Canopy Spread (in metres): 24
 - GBH (Girth at Breast Height in metres): 5.28



Picture Reference: 268



STEM (Standard Tree Evaluation Method) Assessment

Tree Evaluation Score Sheet



Existing Tree Number: 47
 Name of Tree: Podocarpus totara (Totara)
 Property Address: 393 Strange Road, RD 2, Te Aroha 3392
 Legal Description: Lot 1 DPS 23374
 Assessment: 4542
 Parcel: 17126

Condition Evaluation

Points	3	9	15	21	27	Score
Form	Poor	Moderate	Good	Very good	Specimen	9
Occurrence	Predominant	Common	Infrequent	Rare	Very Rare	9
Vigour/Vitality	Poor	Some	Good	Very good	Excellent	15
Function	Minor	Useful	Important	Significant	Major	9
Age (years)	10+	20+	40+	80+	100+	21
Subtotal:						63

Amenity Evaluation

Points	3	9	15	21	27	Score
Stature (m)	3 to 8	9 to 14	15 to 20	21 to 26	27+	15
Visibility (km)	0.5	1	2	4	8	3
Proximity	Forest	Parkland	Group 10+	Group 3+	Solitary	15
Role	Minor	Moderate	Important	Significant	Major	9
Climate	Minor	Moderate	Important	Significant	Major	3
Subtotal:						45

Notability Evaluation

Points	3	9	15	21	27	Score
Feature	Local	District	Regional	National	International	0
Form	Local	District	Regional	National	International	0
Age 100+	Local	District	Regional	National	International	0
Association	Local	District	Regional	National	International	3
Commemoration	Local	District	Regional	National	International	0
Remnant	Local	District	Regional	National	International	0
Relict	Local	District	Regional	National	International	0
Source	Local	District	Regional	National	International	0
Rarity	Local	District	Regional	National	International	0
Endangered	Local	District	Regional	National	International	0
Subtotal:						3

Total Points **111**

Notability Comments: **Note:** Only trees with particular values are awarded points under the notability evaluation criteria.
 Planted by the Strange Family in the 1920's.

General Comments

- Height (in metres): 19.89
- Canopy Spread (in metres): 12
- GBH (Girth at Breast Height in metres): 3.69

Picture Reference: 47p



STEM (Standard Tree Evaluation Method) Assessment

Tree Evaluation Score Sheet



Existing Tree Number: 47
 Name of Tree: Podocarpus totara (Totara)
 Property Address: 393 Strange Road, RD 2, Te Aroha 3392
 Legal Description: Lot 1 DPS 23374
 Assessment: 4542
 Parcel: 17126

Condition Evaluation

Points	3	9	15	21	27	Score
Form	Poor	Moderate	Good	Very good	Specimen	9
Occurrence	Predominant	Common	Infrequent	Rare	Very Rare	9
Vigour/Vitality	Poor	Some	Good	Very good	Excellent	15
Function	Minor	Useful	Important	Significant	Major	9
Age (years)	10+	20+	40+	80+	100+	21
Subtotal:						63

Amenity Evaluation

Points	3	9	15	21	27	Score
Stature (m)	3 to 8	9 to 14	15 to 20	21 to 26	27+	15
Visibility (km)	0.5	1	2	4	8	3
Proximity	Forest	Parkland	Group 10+	Group3+	Solitary	15
Role	Minor	Moderate	Important	Significant	Major	9
Climate	Minor	Moderate	Important	Significant	Major	3
Subtotal:						45

Notability Evaluation

Points	3	9	15	21	27	Score
Feature	Local	District	Regional	National	International	0
Form	Local	District	Regional	National	International	0
Age 100+	Local	District	Regional	National	International	0
Association	Local	District	Regional	National	International	3
Commemoration	Local	District	Regional	National	International	0
Remnant	Local	District	Regional	National	International	0
Relict	Local	District	Regional	National	International	0
Source	Local	District	Regional	National	International	0
Rarity	Local	District	Regional	National	International	0
Endangered	Local	District	Regional	National	International	0
Subtotal:						3

Total Points **111**

Notability Comments: **Note:** Only trees with particular values are awarded points under the notability evaluation criteria.
 Planted by the Strange Family in the 1920's

General Comments

- Height (in metres): 20.4
- Canopy Spread (in metres): 13
- GBH (Girth at Breast Height in metres): 4.07



Picture Reference: 47r



STEM (Standard Tree Evaluation Method) Assessment

Tree Evaluation Score Sheet



Existing Tree Number: 47
 Name of Tree: Phoenix canariensis (Phoenix Palms)
 Property Address: 393 Strange Road, RD 2, Te Aroha 3392
 Legal Description: Lot 1 DPS 23374
 Assessment: 4542
 Parcel: 17126

Condition Evaluation

Points	3	9	15	21	27	Score
Form	Poor	Moderate	Good	Very good	Specimen	21
Occurrence	Predominant	Common	Infrequent	Rare	Very Rare	9
Vigour/Vitality	Poor	Some	Good	Very good	Excellent	15
Function	Minor	Useful	Important	Significant	Major	9
Age (years)	10+	20+	40+	80+	100+	21
Subtotal:						75

Amenity Evaluation

Points	3	9	15	21	27	Score
Stature (m)	3 to 8	9 to 14	15 to 20	21 to 26	27+	9
Visibility (km)	0.5	1	2	4	8	3
Proximity	Forest	Parkland	Group 10+	Group3+	Solitary	15
Role	Minor	Moderate	Important	Significant	Major	9
Climate	Minor	Moderate	Important	Significant	Major	3
Subtotal:						39

Notability Evaluation

Points	3	9	15	21	27	Score
Feature	Local	District	Regional	National	International	0
Form	Local	District	Regional	National	International	0
Age 100+	Local	District	Regional	National	International	0
Association	Local	District	Regional	National	International	3
Commemoration	Local	District	Regional	National	International	0
Remnant	Local	District	Regional	National	International	0
Relict	Local	District	Regional	National	International	0
Source	Local	District	Regional	National	International	0
Rarity	Local	District	Regional	National	International	0
Endangered	Local	District	Regional	National	International	0
Subtotal:						3

Total Points **117**

Notability Comments: **Note:** Only trees with particular values are awarded points under the notability evaluation criteria.
 Planted by the Strange Family in the 1920's

- General Comments**
- Height (in metres): 14
 - Canopy Spread (in metres): 11
 - GBH (Girth at Breast Height in metres): 2.18



Picture Reference: 47c



STEM (Standard Tree Evaluation Method) Assessment

Tree Evaluation Score Sheet



Existing Tree Number: 47
 Name of Tree: Phoenix canariensis (Phoenix Palms)
 Property Address: 393 Strange Road, RD 2, Te Aroha 3392
 Legal Description: Lot 1 DPS 23374
 Assessment: 4542
 Parcel: 17126

Condition Evaluation

Points	3	9	15	21	27	Score
Form	Poor	Moderate	Good	Very good	Specimen	21
Occurrence	Predominant	Common	Infrequent	Rare	Very Rare	9
Vigour/Vitality	Poor	Some	Good	Very good	Excellent	15
Function	Minor	Useful	Important	Significant	Major	9
Age (years)	10+	20+	40+	80+	100+	21
Subtotal:						75

Amenity Evaluation

Points	3	9	15	21	27	Score
Stature (m)	3 to 8	9 to 14	15 to 20	21 to 26	27+	9
Visibility (km)	0.5	1	2	4	8	3
Proximity	Forest	Parkland	Group 10+	Group3+	Solitary	15
Role	Minor	Moderate	Important	Significant	Major	9
Climate	Minor	Moderate	Important	Significant	Major	3
Subtotal:						39

Notability Evaluation

Points	3	9	15	21	27	Score
Feature	Local	District	Regional	National	International	0
Form	Local	District	Regional	National	International	0
Age 100+	Local	District	Regional	National	International	0
Association	Local	District	Regional	National	International	3
Commemoration	Local	District	Regional	National	International	0
Remnant	Local	District	Regional	National	International	0
Relict	Local	District	Regional	National	International	0
Source	Local	District	Regional	National	International	0
Rarity	Local	District	Regional	National	International	0
Endangered	Local	District	Regional	National	International	0
Subtotal:						3

Total Points **117**

Notability Comments: **Note:** Only trees with particular values are awarded points under the notability evaluation criteria.
 Planted by the Strange Family in the 1920's

General Comments

- Height (in metres): 14
- Canopy Spread (in metres): 11
- GBH (Girth at Breast Height in metres): 2.4

Picture Reference: 47d



STEM (Standard Tree Evaluation Method) Assessment

Tree Evaluation Score Sheet



Existing Tree Number: 47
 Name of Tree: Podocarpus totara (Totara)
 Property Address: 393 Strange Road, RD 2, Te Aroha 3392
 Legal Description: Lot 1 DPS 23374
 Assessment: 4542
 Parcel: 17126

Condition Evaluation

Points	3	9	15	21	27	Score
Form	Poor	Moderate	Good	Very good	Specimen	9
Occurrence	Predominant	Common	Infrequent	Rare	Very Rare	9
Vigour/Vitality	Poor	Some	Good	Very good	Excellent	15
Function	Minor	Useful	Important	Significant	Major	9
Age (years)	10+	20+	40+	80+	100+	21
Subtotal:						63

Amenity Evaluation

Points	3	9	15	21	27	Score
Stature (m)	3 to 8	9 to 14	15 to 20	21 to 26	27+	21
Visibility (km)	0.5	1	2	4	8	3
Proximity	Forest	Parkland	Group 10+	Group3+	Solitary	15
Role	Minor	Moderate	Important	Significant	Major	9
Climate	Minor	Moderate	Important	Significant	Major	3
Subtotal:						51

Notability Evaluation

Points	3	9	15	21	27	Score
Feature	Local	District	Regional	National	International	0
Form	Local	District	Regional	National	International	0
Age 100+	Local	District	Regional	National	International	0
Association	Local	District	Regional	National	International	3
Commemoration	Local	District	Regional	National	International	0
Remnant	Local	District	Regional	National	International	0
Relict	Local	District	Regional	National	International	0
Source	Local	District	Regional	National	International	0
Rarity	Local	District	Regional	National	International	0
Endangered	Local	District	Regional	National	International	0
Subtotal:						3

Total Points **117**

Notability Comments: **Note:** Only trees with particular values are awarded points under the notability evaluation criteria.
 Planted by the Strange Family in the 1920's

General Comments

- Height (in metres): 21.7
- Canopy Spread (in metres): 11
- GBH (Girth at Breast Height in metres): 3.3



Picture Reference: 47q



STEM (Standard Tree Evaluation Method) Assessment

Tree Evaluation Score Sheet



Existing Tree Number: 47
 Name of Tree: Dacrydium cupressinum (Rimu)
 Property Address: 393 Strange Road, RD 2, Te Aroha 3392
 Legal Description: Lot 1 DPS 23374
 Assessment: 4542
 Parcel: 17126

Condition Evaluation

Points	3	9	15	21	27	Score
Form	Poor	Moderate	Good	Very good	Specimen	9
Occurrence	Predominant	Common	Infrequent	Rare	Very Rare	9
Vigour/Vitality	Poor	Some	Good	Very good	Excellent	15
Function	Minor	Useful	Important	Significant	Major	9
Age (years)	10+	20+	40+	80+	100+	21
Subtotal:						63

Amenity Evaluation

Points	3	9	15	21	27	Score
Stature (m)	3 to 8	9 to 14	15 to 20	21 to 26	27+	21
Visibility (km)	0.5	1	2	4	8	3
Proximity	Forest	Parkland	Group 10+	Group3+	Solitary	15
Role	Minor	Moderate	Important	Significant	Major	9
Climate	Minor	Moderate	Important	Significant	Major	3
Subtotal:						51

Notability Evaluation

Points	3	9	15	21	27	Score
Feature	Local	District	Regional	National	International	0
Form	Local	District	Regional	National	International	0
Age 100+	Local	District	Regional	National	International	0
Association	Local	District	Regional	National	International	3
Commemoration	Local	District	Regional	National	International	0
Remnant	Local	District	Regional	National	International	0
Relict	Local	District	Regional	National	International	0
Source	Local	District	Regional	National	International	0
Rarity	Local	District	Regional	National	International	0
Endangered	Local	District	Regional	National	International	0
Subtotal:						3

Total Points **117**

Notability Comments: **Note:** Only trees with particular values are awarded points under the notability evaluation criteria.
 Planted by the Strange Family in the 1920's

General Comments

- Height (in metres): 22.1
- Canopy Spread (in metres): 9
- GBH (Girth at Breast Height in metres): 3



Picture Reference: 47s



STEM (Standard Tree Evaluation Method) Assessment

Tree Evaluation Score Sheet



Existing Tree Number: 47
 Name of Tree: Fagus sylvatica purpurea (Copper Beech)
 Property Address: 393 Strange Road, RD 2, Te Aroha 3392
 Legal Description: Lot 1 DPS 23374
 Assessment: 4542
 Parcel: 17126

Condition Evaluation

Points	3	9	15	21	27	Score
Form	Poor	Moderate	Good	Very good	Specimen	15
Occurrence	Predominant	Common	Infrequent	Rare	Very Rare	9
Vigour/Vitality	Poor	Some	Good	Very good	Excellent	15
Function	Minor	Useful	Important	Significant	Major	9
Age (years)	10+	20+	40+	80+	100+	21
Subtotal:						69

Amenity Evaluation

Points	3	9	15	21	27	Score
Stature (m)	3 to 8	9 to 14	15 to 20	21 to 26	27+	21
Visibility (km)	0.5	1	2	4	8	3
Proximity	Forest	Parkland	Group 10+	Group3+	Solitary	15
Role	Minor	Moderate	Important	Significant	Major	9
Climate	Minor	Moderate	Important	Significant	Major	3
Subtotal:						51

Notability Evaluation

Points	3	9	15	21	27	Score
Feature	Local	District	Regional	National	International	0
Form	Local	District	Regional	National	International	0
Age 100+	Local	District	Regional	National	International	0
Association	Local	District	Regional	National	International	3
Commemoration	Local	District	Regional	National	International	0
Remnant	Local	District	Regional	National	International	0
Relict	Local	District	Regional	National	International	0
Source	Local	District	Regional	National	International	0
Rarity	Local	District	Regional	National	International	0
Endangered	Local	District	Regional	National	International	0
Subtotal:						3

Total Points **123**

Notability Comments: **Note:** Only trees with particular values are awarded points under the notability evaluation criteria.
 Planted by the Strange Family in the 1920's

General Comments

- Height (in metres): 27.57
- Canopy Spread (in metres): 18
- GBH (Girth at Breast Height in metres): 2.8

Picture Reference: 47g



STEM (Standard Tree Evaluation Method) Assessment

Tree Evaluation Score Sheet



Existing Tree Number: 47
 Name of Tree: Quercus robur (English Oaks)
 Property Address: 393 Strange Road, RD 2, Te Aroha 3392
 Legal Description: Lot 1 DPS 23374
 Assessment: 4542
 Parcel: 17126

Condition Evaluation

Points	3	9	15	21	27	Score
Form	Poor	Moderate	Good	Very good	Specimen	15
Occurrence	Predominant	Common	Infrequent	Rare	Very Rare	9
Vigour/Vitality	Poor	Some	Good	Very good	Excellent	15
Function	Minor	Useful	Important	Significant	Major	9
Age (years)	10+	20+	40+	80+	100+	21
Subtotal:						69

Amenity Evaluation

Points	3	9	15	21	27	Score
Stature (m)	3 to 8	9 to 14	15 to 20	21 to 26	27+	21
Visibility (km)	0.5	1	2	4	8	3
Proximity	Forest	Parkland	Group 10+	Group 3+	Solitary	15
Role	Minor	Moderate	Important	Significant	Major	9
Climate	Minor	Moderate	Important	Significant	Major	3
Subtotal:						51

Notability Evaluation

Points	3	9	15	21	27	Score
Feature	Local	District	Regional	National	International	0
Form	Local	District	Regional	National	International	0
Age 100+	Local	District	Regional	National	International	0
Association	Local	District	Regional	National	International	3
Commemoration	Local	District	Regional	National	International	0
Remnant	Local	District	Regional	National	International	0
Relict	Local	District	Regional	National	International	0
Source	Local	District	Regional	National	International	0
Rarity	Local	District	Regional	National	International	0
Endangered	Local	District	Regional	National	International	0
Subtotal:						3

Total Points **123**

Notability Comments: **Note:** Only trees with particular values are awarded points under the notability evaluation criteria.
 Planted by the Strange Family in the 1920's

General Comments

- Height (in metres): 24.6
- Canopy Spread (in metres): 26
- GBH (Girth at Breast Height in metres): 3.78



STEM (Standard Tree Evaluation Method) Assessment

Tree Evaluation Score Sheet



Existing Tree Number: 47
 Name of Tree: Ginkgo biloba (Ginko)
 Property Address: 393 Strange Road, RD 2, Te Aroha 3392
 Legal Description: Lot 1 DPS 23374
 Assessment: 4542
 Parcel: 17126

Condition Evaluation

Points	3	9	15	21	27	Score
Form	Poor	Moderate	Good	Very good	Specimen	9
Occurrence	Predominant	Common	Infrequent	Rare	Very Rare	15
Vigour/Vitality	Poor	Some	Good	Very good	Excellent	15
Function	Minor	Useful	Important	Significant	Major	9
Age (years)	10+	20+	40+	80+	100+	21
Subtotal:						69

Amenity Evaluation

Points	3	9	15	21	27	Score
Stature (m)	3 to 8	9 to 14	15 to 20	21 to 26	27+	21
Visibility (km)	0.5	1	2	4	8	3
Proximity	Forest	Parkland	Group 10+	Group3+	Solitary	15
Role	Minor	Moderate	Important	Significant	Major	9
Climate	Minor	Moderate	Important	Significant	Major	3
Subtotal:						51

Notability Evaluation

Points	3	9	15	21	27	Score
Feature	Local	District	Regional	National	International	0
Form	Local	District	Regional	National	International	0
Age 100+	Local	District	Regional	National	International	0
Association	Local	District	Regional	National	International	3
Commemoration	Local	District	Regional	National	International	0
Remnant	Local	District	Regional	National	International	0
Relict	Local	District	Regional	National	International	0
Source	Local	District	Regional	National	International	0
Rarity	Local	District	Regional	National	International	0
Endangered	Local	District	Regional	National	International	0
Subtotal:						3

Total Points **123**

Notability Comments: **Note:** Only trees with particular values are awarded points under the notability evaluation criteria.
 Planted by the Strange Family in the 1920's

General Comments

- Height (in metres): 22.3
- Canopy Spread (in metres): 24
- GBH (Girth at Breast Height in metres): 4.1



Picture Reference: 47t



STEM (Standard Tree Evaluation Method) Assessment

Tree Evaluation Score Sheet



Existing Tree Number: 47
 Name of Tree: Ilex aquifolium (Holly)
 Property Address: 393 Strange Road, RD 2, Te Aroha 3392
 Legal Description: Lot 1 DPS 23374
 Assessment: 4542
 Parcel: 17126

Condition Evaluation

Points	3	9	15	21	27	Score
Form	Poor	Moderate	Good	Very good	Specimen	9
Occurrence	Predominant	Common	Infrequent	Rare	Very Rare	15
Vigour/Vitality	Poor	Some	Good	Very good	Excellent	15
Function	Minor	Useful	Important	Significant	Major	9
Age (years)	10+	20+	40+	80+	100+	21
Subtotal:						69

Amenity Evaluation

Points	3	9	15	21	27	Score
Stature (m)	3 to 8	9 to 14	15 to 20	21 to 26	27+	9
Visibility (km)	0.5	1	2	4	8	3
Proximity	Forest	Parkland	Group 10+	Group3+	Solitary	15
Role	Minor	Moderate	Important	Significant	Major	15
Climate	Minor	Moderate	Important	Significant	Major	9
Subtotal:						51

Notability Evaluation

Points	3	9	15	21	27	Score
Feature	Local	District	Regional	National	International	0
Form	Local	District	Regional	National	International	0
Age 100+	Local	District	Regional	National	International	0
Association	Local	District	Regional	National	International	3
Commemoration	Local	District	Regional	National	International	0
Remnant	Local	District	Regional	National	International	0
Relict	Local	District	Regional	National	International	0
Source	Local	District	Regional	National	International	0
Rarity	Local	District	Regional	National	International	0
Endangered	Local	District	Regional	National	International	0
Subtotal:						3

Total Points **123**

Notability Comments: **Note:** Only trees with particular values are awarded points under the notability evaluation criteria.
 Planted by the Strange Family in the 1920's

General Comments

- Height (in metres): 14.5
- Canopy Spread (in metres): 14
- GBH (Girth at Breast Height in metres): 2.4

Picture Reference: 47f



STEM (Standard Tree Evaluation Method) Assessment

Tree Evaluation Score Sheet



Existing Tree Number: 47
 Name of Tree: Ulmus procera (Elm)
 Property Address: 393 Strange Road, RD 2, Te Aroha 3392
 Legal Description: Lot 1 DPS 23374
 Assessment: 4542
 Parcel: 17126

Condition Evaluation

Points	3	9	15	21	27	Score
Form	Poor	Moderate	Good	Very good	Specimen	9
Occurrence	Predominant	Common	Infrequent	Rare	Very Rare	9
Vigour/Vitality	Poor	Some	Good	Very good	Excellent	9
Function	Minor	Useful	Important	Significant	Major	9
Age (years)	10+	20+	40+	80+	100+	21
Subtotal:						57

Amenity Evaluation

Points	3	9	15	21	27	Score
Stature (m)	3 to 8	9 to 14	15 to 20	21 to 26	27+	27
Visibility (km)	0.5	1	2	4	8	3
Proximity	Forest	Parkland	Group 10+	Group3+	Solitary	15
Role	Minor	Moderate	Important	Significant	Major	15
Climate	Minor	Moderate	Important	Significant	Major	9
Subtotal:						69

Notability Evaluation

Points	3	9	15	21	27	Score
Feature	Local	District	Regional	National	International	0
Form	Local	District	Regional	National	International	0
Age 100+	Local	District	Regional	National	International	0
Association	Local	District	Regional	National	International	3
Commemoration	Local	District	Regional	National	International	0
Remnant	Local	District	Regional	National	International	0
Relict	Local	District	Regional	National	International	0
Source	Local	District	Regional	National	International	0
Rarity	Local	District	Regional	National	International	0
Endangered	Local	District	Regional	National	International	0
Subtotal:						3

Total Points **129**

Notability Comments: **Note:** Only trees with particular values are awarded points under the notability evaluation criteria.
 Planted by the Strange Family in the 1920's

General Comments

- Height (in metres): 30
- Canopy Spread (in metres): 29
- GBH (Girth at Breast Height in metres): 4.8



Picture Reference: 47a



STEM (Standard Tree Evaluation Method) Assessment

Tree Evaluation Score Sheet



Existing Tree Number: 47
 Name of Tree: Platanus hispanica (London Plane)
 Property Address: 393 Strange Road, RD 2, Te Aroha 3392
 Legal Description: Lot 1 DPS 23374
 Assessment: 4542
 Parcel: 17126

Condition Evaluation

Points	3	9	15	21	27	Score
Form	Poor	Moderate	Good	Very good	Specimen	15
Occurrence	Predominant	Common	Infrequent	Rare	Very Rare	9
Vigour/Vitality	Poor	Some	Good	Very good	Excellent	15
Function	Minor	Useful	Important	Significant	Major	9
Age (years)	10+	20+	40+	80+	100+	21
Subtotal:						69

Amenity Evaluation

Points	3	9	15	21	27	Score
Stature (m)	3 to 8	9 to 14	15 to 20	21 to 26	27+	27
Visibility (km)	0.5	1	2	4	8	3
Proximity	Forest	Parkland	Group 10+	Group 3+	Solitary	15
Role	Minor	Moderate	Important	Significant	Major	9
Climate	Minor	Moderate	Important	Significant	Major	3
Subtotal:						57

Notability Evaluation

Points	3	9	15	21	27	Score
Feature	Local	District	Regional	National	International	0
Form	Local	District	Regional	National	International	0
Age 100+	Local	District	Regional	National	International	0
Association	Local	District	Regional	National	International	3
Commemoration	Local	District	Regional	National	International	0
Remnant	Local	District	Regional	National	International	0
Relict	Local	District	Regional	National	International	0
Source	Local	District	Regional	National	International	0
Rarity	Local	District	Regional	National	International	0
Endangered	Local	District	Regional	National	International	0
Subtotal:						3

Total Points **129**

Notability Comments: **Note:** Only trees with particular values are awarded points under the notability evaluation criteria.
 Planted by the Strange Family in the 1920's

General Comments

- Height (in metres): 30.2
- Canopy Spread (in metres): 28
- GBH (Girth at Breast Height in metres): 4.28



Picture Reference: 471



STEM (Standard Tree Evaluation Method) Assessment

Tree Evaluation Score Sheet



Existing Tree Number: 47
 Name of Tree: Platanus hispanica (London Plane)
 Property Address: 393 Strange Road, RD 2, Te Aroha 3392
 Legal Description: Lot 1 DPS 23374
 Assessment: 4542
 Parcel: 17126

Condition Evaluation

Points	3	9	15	21	27	Score
Form	Poor	Moderate	Good	Very good	Specimen	15
Occurrence	Predominant	Common	Infrequent	Rare	Very Rare	9
Vigour/Vitality	Poor	Some	Good	Very good	Excellent	15
Function	Minor	Useful	Important	Significant	Major	9
Age (years)	10+	20+	40+	80+	100+	21
Subtotal:						69

Amenity Evaluation

Points	3	9	15	21	27	Score
Stature (m)	3 to 8	9 to 14	15 to 20	21 to 26	27+	27
Visibility (km)	0.5	1	2	4	8	3
Proximity	Forest	Parkland	Group 10+	Group 3+	Solitary	15
Role	Minor	Moderate	Important	Significant	Major	9
Climate	Minor	Moderate	Important	Significant	Major	3
Subtotal:						57

Notability Evaluation

Points	3	9	15	21	27	Score
Feature	Local	District	Regional	National	International	0
Form	Local	District	Regional	National	International	0
Age 100+	Local	District	Regional	National	International	0
Association	Local	District	Regional	National	International	3
Commemoration	Local	District	Regional	National	International	0
Remnant	Local	District	Regional	National	International	0
Relict	Local	District	Regional	National	International	0
Source	Local	District	Regional	National	International	0
Rarity	Local	District	Regional	National	International	0
Endangered	Local	District	Regional	National	International	0
Subtotal:						3

Total Points **129**

Notability Comments: **Note:** Only trees with particular values are awarded points under the notability evaluation criteria.
 Planted by the Strange Family in the 1920's

General Comments

- Height (in metres): 30.4
- Canopy Spread (in metres): 30
- GBH (Girth at Breast Height in metres): 3.98

Picture Reference: 47m



STEM (Standard Tree Evaluation Method) Assessment

Tree Evaluation Score Sheet



Existing Tree Number: 47
 Name of Tree: Platanus hispanica (London Plane)
 Property Address: 393 Strange Road, RD 2, Te Aroha 3392
 Legal Description: Lot 1 DPS 23374
 Assessment: 4542
 Parcel: 17126

Condition Evaluation

Points	3	9	15	21	27	Score
Form	Poor	Moderate	Good	Very good	Specimen	15
Occurrence	Predominant	Common	Infrequent	Rare	Very Rare	9
Vigour/Vitality	Poor	Some	Good	Very good	Excellent	15
Function	Minor	Useful	Important	Significant	Major	9
Age (years)	10+	20+	40+	80+	100+	21
Subtotal:						69

Amenity Evaluation

Points	3	9	15	21	27	Score
Stature (m)	3 to 8	9 to 14	15 to 20	21 to 26	27+	27
Visibility (km)	0.5	1	2	4	8	3
Proximity	Forest	Parkland	Group 10+	Group3+	Solitary	15
Role	Minor	Moderate	Important	Significant	Major	9
Climate	Minor	Moderate	Important	Significant	Major	3
Subtotal:						57

Notability Evaluation

Points	3	9	15	21	27	Score
Feature	Local	District	Regional	National	International	0
Form	Local	District	Regional	National	International	0
Age 100+	Local	District	Regional	National	International	0
Association	Local	District	Regional	National	International	3
Commemoration	Local	District	Regional	National	International	0
Remnant	Local	District	Regional	National	International	0
Relict	Local	District	Regional	National	International	0
Source	Local	District	Regional	National	International	0
Rarity	Local	District	Regional	National	International	0
Endangered	Local	District	Regional	National	International	0
Subtotal:						3

Total Points **129**

Notability Comments: **Note:** Only trees with particular values are awarded points under the notability evaluation criteria.
 Planted by the Strange Family in the 1920's

General Comments

- Height (in metres): 30.1
- Canopy Spread (in metres): 30
- GBH (Girth at Breast Height in metres): 4.34



Picture Reference: 47n



STEM (Standard Tree Evaluation Method) Assessment

Tree Evaluation Score Sheet



Existing Tree Number: 47
 Name of Tree: Quercus rubrum (Red Oak)
 Property Address: 393 Strange Road, RD 2, Te Aroha 3392
 Legal Description: Lot 1 DPS 23374
 Assessment: 4542
 Parcel: 17126

Condition Evaluation

Points	3	9	15	21	27	Score
Form	Poor	Moderate	Good	Very good	Specimen	15
Occurrence	Predominant	Common	Infrequent	Rare	Very Rare	9
Vigour/Vitality	Poor	Some	Good	Very good	Excellent	15
Function	Minor	Useful	Important	Significant	Major	9
Age (years)	10+	20+	40+	80+	100+	21
Subtotal:						69

Amenity Evaluation

Points	3	9	15	21	27	Score
Stature (m)	3 to 8	9 to 14	15 to 20	21 to 26	27+	27
Visibility (km)	0.5	1	2	4	8	3
Proximity	Forest	Parkland	Group 10+	Group3+	Solitary	15
Role	Minor	Moderate	Important	Significant	Major	9
Climate	Minor	Moderate	Important	Significant	Major	3
Subtotal:						57

Notability Evaluation

Points	3	9	15	21	27	Score
Feature	Local	District	Regional	National	International	3
Form	Local	District	Regional	National	International	0
Age 100+	Local	District	Regional	National	International	0
Association	Local	District	Regional	National	International	3
Commemoration	Local	District	Regional	National	International	0
Remnant	Local	District	Regional	National	International	0
Relict	Local	District	Regional	National	International	0
Source	Local	District	Regional	National	International	0
Rarity	Local	District	Regional	National	International	0
Endangered	Local	District	Regional	National	International	0
Subtotal:						6

Total Points **132**

Notability Comments: **Note:** Only trees with particular values are awarded points under the notability evaluation criteria.
 Planted by the Strange Family in the 1920's

- General Comments**
- Height (in metres): 25
 - Canopy Spread (in metres): 29
 - GBH (Girth at Breast Height in metres): 4.65

Picture Reference: 47h



STEM (Standard Tree Evaluation Method) Assessment

Tree Evaluation Score Sheet



Existing Tree Number: 47
 Name of Tree: Quercus robur (English Oaks)
 Property Address: 393 Strange Road, RD 2, Te Aroha 3392
 Legal Description: Lot 1 DPS 23374
 Assessment: 4542
 Parcel: 17126

Condition Evaluation

Points	3	9	15	21	27	Score
Form	Poor	Moderate	Good	Very good	Specimen	15
Occurrence	Predominant	Common	Infrequent	Rare	Very Rare	9
Vigour/Vitality	Poor	Some	Good	Very good	Excellent	15
Function	Minor	Useful	Important	Significant	Major	9
Age (years)	10+	20+	40+	80+	100+	21
Subtotal:						69

Amenity Evaluation

Points	3	9	15	21	27	Score
Stature (m)	3 to 8	9 to 14	15 to 20	21 to 26	27+	27
Visibility (km)	0.5	1	2	4	8	3
Proximity	Forest	Parkland	Group 10+	Group 3+	Solitary	15
Role	Minor	Moderate	Important	Significant	Major	9
Climate	Minor	Moderate	Important	Significant	Major	3
Subtotal:						57

Notability Evaluation

Points	3	9	15	21	27	Score
Feature	Local	District	Regional	National	International	3
Form	Local	District	Regional	National	International	0
Age 100+	Local	District	Regional	National	International	0
Association	Local	District	Regional	National	International	3
Commemoration	Local	District	Regional	National	International	0
Remnant	Local	District	Regional	National	International	0
Relict	Local	District	Regional	National	International	0
Source	Local	District	Regional	National	International	0
Rarity	Local	District	Regional	National	International	0
Endangered	Local	District	Regional	National	International	0
Subtotal:						6

Total Points **132**

Notability Comments: **Note:** Only trees with particular values are awarded points under the notability evaluation criteria.
 Planted by the Strange Family in the 1920's

General Comments

- Height (in metres): 27.5
- Canopy Spread (in metres): 30
- GBH (Girth at Breast Height in metres): 5.25



Picture Reference: 47j



STEM (Standard Tree Evaluation Method) Assessment

Tree Evaluation Score Sheet



Existing Tree Number: 47
 Name of Tree: Washingtonia robusta (Fan Palm)
 Property Address: 393 Strange Road, RD 2, Te Aroha 3392
 Legal Description: Lot 1 DPS 23374
 Assessment: 4542
 Parcel: 17126

Condition Evaluation

Points	3	9	15	21	27	Score
Form	Poor	Moderate	Good	Very good	Specimen	21
Occurrence	Predominant	Common	Infrequent	Rare	Very Rare	15
Vigour/Vitality	Poor	Some	Good	Very good	Excellent	15
Function	Minor	Useful	Important	Significant	Major	3
Age (years)	10+	20+	40+	80+	100+	21
Subtotal:						75

Amenity Evaluation

Points	3	9	15	21	27	Score
Stature (m)	3 to 8	9 to 14	15 to 20	21 to 26	27+	21
Visibility (km)	0.5	1	2	4	8	3
Proximity	Forest	Parkland	Group 10+	Group3+	Solitary	15
Role	Minor	Moderate	Important	Significant	Major	9
Climate	Minor	Moderate	Important	Significant	Major	3
Subtotal:						51

Notability Evaluation

Points	3	9	15	21	27	Score
Feature	Local	District	Regional	National	International	9
Form	Local	District	Regional	National	International	0
Age 100+	Local	District	Regional	National	International	0
Association	Local	District	Regional	National	International	3
Commemoration	Local	District	Regional	National	International	0
Remnant	Local	District	Regional	National	International	0
Relict	Local	District	Regional	National	International	0
Source	Local	District	Regional	National	International	0
Rarity	Local	District	Regional	National	International	0
Endangered	Local	District	Regional	National	International	0
Subtotal:						12

Total Points **138**

Notability Comments: **Note:** Only trees with particular values are awarded points under the notability evaluation criteria.
 Planted by the Strange Family in the 1920's

General Comments

- Height (in metres): 22.3
- Canopy Spread (in metres): 5
- GBH (Girth at Breast Height in metres): 1.42



Picture Reference: 47b



STEM (Standard Tree Evaluation Method) Assessment

Tree Evaluation Score Sheet



Existing Tree Number: 47
 Name of Tree: Quercus palustris (Pin Oak)
 Property Address: 393 Strange Road, RD 2, Te Aroha 3392
 Legal Description: Lot 1 DPS 23374
 Assessment: 4542
 Parcel: 17126

Condition Evaluation

Points	3	9	15	21	27	Score
Form	Poor	Moderate	Good	Very good	Specimen	15
Occurrence	Predominant	Common	Infrequent	Rare	Very Rare	15
Vigour/Vitality	Poor	Some	Good	Very good	Excellent	15
Function	Minor	Useful	Important	Significant	Major	9
Age (years)	10+	20+	40+	80+	100+	21
Subtotal:						75

Amenity Evaluation

Points	3	9	15	21	27	Score
Stature (m)	3 to 8	9 to 14	15 to 20	21 to 26	27+	27
Visibility (km)	0.5	1	2	4	8	3
Proximity	Forest	Parkland	Group 10+	Group3+	Solitary	15
Role	Minor	Moderate	Important	Significant	Major	15
Climate	Minor	Moderate	Important	Significant	Major	3
Subtotal:						63

Notability Evaluation

Points	3	9	15	21	27	Score
Feature	Local	District	Regional	National	International	0
Form	Local	District	Regional	National	International	0
Age 100+	Local	District	Regional	National	International	0
Association	Local	District	Regional	National	International	3
Commemoration	Local	District	Regional	National	International	0
Remnant	Local	District	Regional	National	International	0
Relict	Local	District	Regional	National	International	0
Source	Local	District	Regional	National	International	0
Rarity	Local	District	Regional	National	International	0
Endangered	Local	District	Regional	National	International	0
Subtotal:						3

Total Points **141**

Notability Comments: **Note:** Only trees with particular values are awarded points under the notability evaluation criteria.
 Planted by the Strange Family in the 1920's

General Comments

- Height (in metres): 30.2
- Canopy Spread (in metres): 27
- GBH (Girth at Breast Height in metres): 3.65

Picture Reference: 47o



STEM (Standard Tree Evaluation Method) Assessment

Tree Evaluation Score Sheet



Existing Tree Number: 47
 Name of Tree: Magnolia sp. (Magnolia)
 Property Address: 393 Strange Road, RD 2, Te Aroha 3392
 Legal Description: Lot 1 DPS 23374
 Assessment: 4542
 Parcel: 17126

Condition Evaluation

Points	3	9	15	21	27	Score
Form	Poor	Moderate	Good	Very good	Specimen	9
Occurrence	Predominant	Common	Infrequent	Rare	Very Rare	9
Vigour/Vitality	Poor	Some	Good	Very good	Excellent	15
Function	Minor	Useful	Important	Significant	Major	9
Age (years)	10+	20+	40+	80+	100+	21
Subtotal:						63

Amenity Evaluation

Points	3	9	15	21	27	Score
Stature (m)	3 to 8	9 to 14	15 to 20	21 to 26	27+	21
Visibility (km)	0.5	1	2	4	8	3
Proximity	Forest	Parkland	Group 10+	Group3+	Solitary	15
Role	Minor	Moderate	Important	Significant	Major	21
Climate	Minor	Moderate	Important	Significant	Major	9
Subtotal:						69

Notability Evaluation

Points	3	9	15	21	27	Score
Feature	Local	District	Regional	National	International	9
Form	Local	District	Regional	National	International	0
Age 100+	Local	District	Regional	National	International	0
Association	Local	District	Regional	National	International	3
Commemoration	Local	District	Regional	National	International	0
Remnant	Local	District	Regional	National	International	0
Relict	Local	District	Regional	National	International	0
Source	Local	District	Regional	National	International	0
Rarity	Local	District	Regional	National	International	0
Endangered	Local	District	Regional	National	International	0
Subtotal:						12

Total Points **144**

Notability Comments: **Note:** Only trees with particular values are awarded points under the notability evaluation criteria.
 Planted by the Strange Family in the 1920's

General Comments

- Height (in metres): 14
- Canopy Spread (in metres): 21
- GBH (Girth at Breast Height in metres): 3.13 @ 500mm

Picture Reference: 47e



STEM (Standard Tree Evaluation Method) Assessment

Tree Evaluation Score Sheet



Existing Tree Number: 47
 Name of Tree: Fagus sylvatica (Beech)
 Property Address: 393 Strange Road, RD 2, Te Aroha 3392
 Legal Description: Lot 1 DPS 23374
 Assessment: 4542
 Parcel: 17126

Condition Evaluation

Points	3	9	15	21	27	Score
Form	Poor	Moderate	Good	Very good	Specimen	21
Occurrence	Predominant	Common	Infrequent	Rare	Very Rare	15
Vigour/Vitality	Poor	Some	Good	Very good	Excellent	15
Function	Minor	Useful	Important	Significant	Major	9
Age (years)	10+	20+	40+	80+	100+	21
Subtotal:						81

Amenity Evaluation

Points	3	9	15	21	27	Score
Stature (m)	3 to 8	9 to 14	15 to 20	21 to 26	27+	27
Visibility (km)	0.5	1	2	4	8	3
Proximity	Forest	Parkland	Group 10+	Group3+	Solitary	15
Role	Minor	Moderate	Important	Significant	Major	15
Climate	Minor	Moderate	Important	Significant	Major	3
Subtotal:						63

Notability Evaluation

Points	3	9	15	21	27	Score
Feature	Local	District	Regional	National	International	3
Form	Local	District	Regional	National	International	
Age 100+	Local	District	Regional	National	International	
Association	Local	District	Regional	National	International	3
Commemoration	Local	District	Regional	National	International	0
Remnant	Local	District	Regional	National	International	0
Relict	Local	District	Regional	National	International	0
Source	Local	District	Regional	National	International	0
Rarity	Local	District	Regional	National	International	0
Endangered	Local	District	Regional	National	International	0
Subtotal:						6

Total Points **150**

Notability Comments: **Note:** Only trees with particular values are awarded points under the notability evaluation criteria.
 Planted by the Strange Family in the 1920's

General Comments

- Height (in metres): 16.25
- Canopy Spread (in metres): 31
- GBH (Girth at Breast Height in metres): 4.34

Picture Reference: 47i



STEM (Standard Tree Evaluation Method) Assessment

Tree Evaluation Score Sheet



Existing Tree Number: 166/1
 Name of Tree: Quercus robur (English Oaks)
 Property Address: 3932 State Highway 26, RD 1, Waitoa
 Legal Description: Lot 2 DP 316755
 Assessment: 4951
 Parcel: 34891

Condition Evaluation

Points	3	9	15	21	27	Score
Form	Poor	Moderate	Good	Very good	Specimen	15
Occurrence	Predominant	Common	Infrequent	Rare	Very Rare	9
Vigour/Vitality	Poor	Some	Good	Very good	Excellent	15
Function	Minor	Useful	Important	Significant	Major	9
Age (years)	10+	20+	40+	80+	100+	21
Subtotal:						69

Amenity Evaluation

Points	3	9	15	21	27	Score
Stature (m)	3 to 8	9 to 14	15 to 20	21 to 26	27+	27
Visibility (km)	0.5	1	2	4	8	3
Proximity	Forest	Parkland	Group 10+	Group 3+	Solitary	15
Role	Minor	Moderate	Important	Significant	Major	15
Climate	Minor	Moderate	Important	Significant	Major	9
Subtotal:						69

Notability Evaluation

Points	3	9	15	21	27	Score
Feature	Local	District	Regional	National	International	0
Form	Local	District	Regional	National	International	0
Age 100+	Local	District	Regional	National	International	0
Association	Local	District	Regional	National	International	0
Commemoration	Local	District	Regional	National	International	0
Remnant	Local	District	Regional	National	International	0
Relict	Local	District	Regional	National	International	0
Source	Local	District	Regional	National	International	0
Rarity	Local	District	Regional	National	International	0
Endangered	Local	District	Regional	National	International	0
Subtotal:						0

Total Points **138**

Notability Comments: **Note:** Only trees with particular values are awarded points under the notability evaluation criteria.

- General Comments**
- Height (in metres): 20
 - Canopy Spread (in metres): 35
 - GBH (Girth at Breast Height in metres):

Picture Reference: 166\1a



STEM (Standard Tree Evaluation Method) Assessment

Tree Evaluation Score Sheet



Existing Tree Number: 166/1
 Name of Tree: Quercus robur (English Oaks)
 Property Address: 3932 State Highway 26, RD 1, Waitoa
 Legal Description: Lot 2 DP 316755
 Assessment: 4951
 Parcel: 34891

Condition Evaluation

Points	3	9	15	21	27	Score
Form	Poor	Moderate	Good	Very good	Specimen	15
Occurrence	Predominant	Common	Infrequent	Rare	Very Rare	9
Vigour/Vitality	Poor	Some	Good	Very good	Excellent	15
Function	Minor	Useful	Important	Significant	Major	9
Age (years)	10+	20+	40+	80+	100+	21
Subtotal:						69

Amenity Evaluation

Points	3	9	15	21	27	Score
Stature (m)	3 to 8	9 to 14	15 to 20	21 to 26	27+	27
Visibility (km)	0.5	1	2	4	8	3
Proximity	Forest	Parkland	Group 10+	Group3+	Solitary	15
Role	Minor	Moderate	Important	Significant	Major	15
Climate	Minor	Moderate	Important	Significant	Major	9
Subtotal:						69

Notability Evaluation

Points	3	9	15	21	27	Score
Feature	Local	District	Regional	National	International	0
Form	Local	District	Regional	National	International	0
Age 100+	Local	District	Regional	National	International	0
Association	Local	District	Regional	National	International	0
Commemoration	Local	District	Regional	National	International	0
Remnant	Local	District	Regional	National	International	0
Relict	Local	District	Regional	National	International	0
Source	Local	District	Regional	National	International	0
Rarity	Local	District	Regional	National	International	0
Endangered	Local	District	Regional	National	International	0
Subtotal:						0

Total Points **138**

Notability Comments: **Note:** Only trees with particular values are awarded points under the notability evaluation criteria.

General Comments

- Height (in metres): 21.7
- Canopy Spread (in metres): 35
- GBH (Girth at Breast Height in metres):

Picture Reference: 166\1b



STEM (Standard Tree Evaluation Method) Assessment

Tree Evaluation Score Sheet



Existing Tree Number: 193
 Name of Tree: Cedrus deodara (Lebanon Cedar)
 Property Address: 40 Centennial Avenue, Te Aroha 3320
 Legal Description: Lot 3 DP 348185
 Assessment: 7746
 Parcel: 20330

Condition Evaluation

Points	3	9	15	21	27	Score
Form	Poor	Moderate	Good	Very good	Specimen	21
Occurrence	Predominant	Common	Infrequent	Rare	Very Rare	9
Vigour/Vitality	Poor	Some	Good	Very good	Excellent	15
Function	Minor	Useful	Important	Significant	Major	9
Age (years)	10+	20+	40+	80+	100+	15
Subtotal:						69

Amenity Evaluation

Points	3	9	15	21	27	Score
Stature (m)	3 to 8	9 to 14	15 to 20	21 to 26	27+	27
Visibility (km)	0.5	1	2	4	8	9
Proximity	Forest	Parkland	Group 10+	Group 3+	Solitary	21
Role	Minor	Moderate	Important	Significant	Major	21
Climate	Minor	Moderate	Important	Significant	Major	9
Subtotal:						87

Notability Evaluation

Points	3	9	15	21	27	Score
Feature	Local	District	Regional	National	International	3
Form	Local	District	Regional	National	International	0
Age 100+	Local	District	Regional	National	International	0
Association	Local	District	Regional	National	International	0
Commemoration	Local	District	Regional	National	International	0
Remnant	Local	District	Regional	National	International	0
Relict	Local	District	Regional	National	International	0
Source	Local	District	Regional	National	International	0
Rarity	Local	District	Regional	National	International	0
Endangered	Local	District	Regional	National	International	0
Subtotal:						3

Total Points **159**

Notability Comments: **Note:** Only trees with particular values are awarded points under the notability evaluation criteria.

- General Comments**
- Height (in metres): 27
 - Canopy Spread (in metres): 20
 - GBH (Girth at Breast Height in metres): 4.29

Picture Reference: 193



STEM (Standard Tree Evaluation Method) Assessment

Tree Evaluation Score Sheet



Existing Tree Number: 63
 Name of Tree: Quercus robur (Oak)
 Property Address: 4075A & B State Highway 26, RD 3, Te Aroha
 Legal Description: Part Lot 2 DPS 5953
 Assessment: 43042
 Parcel: 29320

Condition Evaluation

Points	3	9	15	21	27	Score
Form	Poor	Moderate	Good	Very good	Specimen	15
Occurrence	Predominant	Common	Infrequent	Rare	Very Rare	9
Vigour/Vitality	Poor	Some	Good	Very good	Excellent	21
Function	Minor	Useful	Important	Significant	Major	21
Age (years)	10+	20+	40+	80+	100+	21
Subtotal:						87

Amenity Evaluation

Points	3	9	15	21	27	Score
Stature (m)	3 to 8	9 to 14	15 to 20	21 to 26	27+	27
Visibility (km)	0.5	1	2	4	8	9
Proximity	Forest	Parkland	Group 10+	Group3+	Solitary	3
Role	Minor	Moderate	Important	Significant	Major	21
Climate	Minor	Moderate	Important	Significant	Major	9
Subtotal:						69

Notability Evaluation

Points	3	9	15	21	27	Score
Feature	Local	District	Regional	National	International	0
Form	Local	District	Regional	National	International	0
Age 100+	Local	District	Regional	National	International	0
Association	Local	District	Regional	National	International	0
Commemoration	Local	District	Regional	National	International	0
Remnant	Local	District	Regional	National	International	0
Relict	Local	District	Regional	National	International	0
Source	Local	District	Regional	National	International	0
Rarity	Local	District	Regional	National	International	0
Endangered	Local	District	Regional	National	International	0
Subtotal:						0

Total Points **156**

Notability Comments: **Note:** Only trees with particular values are awarded points under the notability evaluation criteria.

- General Comments**
- Height (in metres): 21
 - Canopy Spread (in metres): 36
 - GBH (Girth at Breast Height in metres): 4.72

Picture Reference: 63



STEM (Standard Tree Evaluation Method) Assessment

Tree Evaluation Score Sheet



Existing Tree Number: 44/1
 Name of Tree: Quercus robur (Oaks)
 Property Address: 566 Eastport Road, RD 3, Te Aroha
 Legal Description: Part Lot 1 DPS 41532
 Assessment: 5324
 Parcel: 17908

Condition Evaluation

Points	3	9	15	21	27	Score
Form	Poor	Moderate	Good	Very good	Specimen	9
Occurrence	Predominant	Common	Infrequent	Rare	Very Rare	15
Vigour/Vitality	Poor	Some	Good	Very good	Excellent	15
Function	Minor	Useful	Important	Significant	Major	9
Age (years)	10+	20+	40+	80+	100+	15
Subtotal:						63

Amenity Evaluation

Points	3	9	15	21	27	Score
Stature (m)	3 to 8	9 to 14	15 to 20	21 to 26	27+	21
Visibility (km)	0.5	1	2	4	8	9
Proximity	Forest	Parkland	Group 10+	Group 3+	Solitary	21
Role	Minor	Moderate	Important	Significant	Major	15
Climate	Minor	Moderate	Important	Significant	Major	9
Subtotal:						75

Notability Evaluation

Points	3	9	15	21	27	Score
Feature	Local	District	Regional	National	International	0
Form	Local	District	Regional	National	International	0
Age 100+	Local	District	Regional	National	International	0
Association	Local	District	Regional	National	International	0
Commemoration	Local	District	Regional	National	International	0
Remnant	Local	District	Regional	National	International	0
Relict	Local	District	Regional	National	International	0
Source	Local	District	Regional	National	International	0
Rarity	Local	District	Regional	National	International	0
Endangered	Local	District	Regional	National	International	0
Subtotal:						0

Total Points **138**

Notability Comments: **Note:** Only trees with particular values are awarded points under the notability evaluation criteria.

- General Comments**
- Height (in metres): 20
 - Canopy Spread (in metres): 22
 - GBH (Girth at Breast Height in metres): 3.5

Picture Reference: 44\1a



STEM (Standard Tree Evaluation Method) Assessment

Tree Evaluation Score Sheet



Existing Tree Number: 44/1
 Name of Tree: Quercus robur (Oaks)
 Property Address: 566 Eastport Road, RD 3, Te Aroha
 Legal Description: Part Lot 1 DPS 41532
 Assessment: 5324
 Parcel: 17908

Condition Evaluation

Points	3	9	15	21	27	Score
Form	Poor	Moderate	Good	Very good	Specimen	15
Occurrence	Predominant	Common	Infrequent	Rare	Very Rare	15
Vigour/Vitality	Poor	Some	Good	Very good	Excellent	15
Function	Minor	Useful	Important	Significant	Major	9
Age (years)	10+	20+	40+	80+	100+	15
Subtotal:						69

Amenity Evaluation

Points	3	9	15	21	27	Score
Stature (m)	3 to 8	9 to 14	15 to 20	21 to 26	27+	21
Visibility (km)	0.5	1	2	4	8	9
Proximity	Forest	Parkland	Group 10+	Group3+	Solitary	21
Role	Minor	Moderate	Important	Significant	Major	15
Climate	Minor	Moderate	Important	Significant	Major	9
Subtotal:						75

Notability Evaluation

Points	3	9	15	21	27	Score
Feature	Local	District	Regional	National	International	0
Form	Local	District	Regional	National	International	0
Age 100+	Local	District	Regional	National	International	0
Association	Local	District	Regional	National	International	0
Commemoration	Local	District	Regional	National	International	0
Remnant	Local	District	Regional	National	International	0
Relict	Local	District	Regional	National	International	0
Source	Local	District	Regional	National	International	0
Rarity	Local	District	Regional	National	International	0
Endangered	Local	District	Regional	National	International	0
Subtotal:						0

Total Points **144**

Notability Comments: **Note:** Only trees with particular values are awarded points under the notability evaluation criteria.

- General Comments**
- Height (in metres): 16.9
 - Canopy Spread (in metres): 24
 - GBH (Girth at Breast Height in metres): 3.7



Picture Reference: 44\1b



STEM (Standard Tree Evaluation Method) Assessment

Tree Evaluation Score Sheet



Existing Tree Number: 44/2
 Name of Tree: Quercus robur (Oaks)
 Property Address: 482 Eastport Road, RD 3, Te Aroha
 Legal Description: Part Lot 1 DPS 41533
 Assessment: 5323
 Parcel: 17907

Condition Evaluation

Points	3	9	15	21	27	Score
Form	Poor	Moderate	Good	Very good	Specimen	15
Occurrence	Predominant	Common	Infrequent	Rare	Very Rare	15
Vigour/Vitality	Poor	Some	Good	Very good	Excellent	15
Function	Minor	Useful	Important	Significant	Major	9
Age (years)	10+	20+	40+	80+	100+	15
Subtotal:						69

Amenity Evaluation

Points	3	9	15	21	27	Score
Stature (m)	3 to 8	9 to 14	15 to 20	21 to 26	27+	21
Visibility (km)	0.5	1	2	4	8	9
Proximity	Forest	Parkland	Group 10+	Group 3+	Solitary	21
Role	Minor	Moderate	Important	Significant	Major	15
Climate	Minor	Moderate	Important	Significant	Major	9
Subtotal:						75

Notability Evaluation

Points	3	9	15	21	27	Score
Feature	Local	District	Regional	National	International	0
Form	Local	District	Regional	National	International	0
Age 100+	Local	District	Regional	National	International	0
Association	Local	District	Regional	National	International	0
Commemoration	Local	District	Regional	National	International	0
Remnant	Local	District	Regional	National	International	0
Relict	Local	District	Regional	National	International	0
Source	Local	District	Regional	National	International	0
Rarity	Local	District	Regional	National	International	0
Endangered	Local	District	Regional	National	International	0
Subtotal:						0

Total Points **144**

Notability Comments: **Note:** Only trees with particular values are awarded points under the notability evaluation criteria.

- General Comments**
- Height (in metres): 16.3
 - Canopy Spread (in metres): 18
 - GBH (Girth at Breast Height in metres): 2.73

Picture Reference: 44\2a



STEM (Standard Tree Evaluation Method) Assessment

Tree Evaluation Score Sheet



Existing Tree Number: 44/2
 Name of Tree: Quercus robur (Oaks)
 Property Address: 482 Eastport Road, RD 3, Te Aroha
 Legal Description: Part Lot 1 DPS 41533
 Assessment: 5323
 Parcel: 17907

Condition Evaluation

Points	3	9	15	21	27	Score
Form	Poor	Moderate	Good	Very good	Specimen	15
Occurrence	Predominant	Common	Infrequent	Rare	Very Rare	15
Vigour/Vitality	Poor	Some	Good	Very good	Excellent	15
Function	Minor	Useful	Important	Significant	Major	9
Age (years)	10+	20+	40+	80+	100+	15
Subtotal:						69

Amenity Evaluation

Points	3	9	15	21	27	Score
Stature (m)	3 to 8	9 to 14	15 to 20	21 to 26	27+	21
Visibility (km)	0.5	1	2	4	8	9
Proximity	Forest	Parkland	Group 10+	Group3+	Solitary	21
Role	Minor	Moderate	Important	Significant	Major	15
Climate	Minor	Moderate	Important	Significant	Major	9
Subtotal:						75

Notability Evaluation

Points	3	9	15	21	27	Score
Feature	Local	District	Regional	National	International	0
Form	Local	District	Regional	National	International	0
Age 100+	Local	District	Regional	National	International	0
Association	Local	District	Regional	National	International	0
Commemoration	Local	District	Regional	National	International	0
Remnant	Local	District	Regional	National	International	0
Relict	Local	District	Regional	National	International	0
Source	Local	District	Regional	National	International	0
Rarity	Local	District	Regional	National	International	0
Endangered	Local	District	Regional	National	International	0
Subtotal:						0


Total Points 144

Notability Comments: **Note:** Only trees with particular values are awarded points under the notability evaluation criteria.

- General Comments**
- Height (in metres): 22.7
 - Canopy Spread (in metres): 23
 - GBH (Girth at Breast Height in metres): 4.08



Picture Reference: 44\2b



STEM (Standard Tree Evaluation Method) Assessment

Tree Evaluation Score Sheet



Existing Tree Number: 44/3
 Name of Tree: Quercus robur (Oaks)
 Property Address: 482 Eastport Road, RD 3, Te Aroha
 Legal Description: Part Lot 1 DPS 41533
 Assessment: 5323
 Parcel: 17907

Condition Evaluation

Points	3	9	15	21	27	Score
Form	Poor	Moderate	Good	Very good	Specimen	15
Occurrence	Predominant	Common	Infrequent	Rare	Very Rare	15
Vigour/Vitality	Poor	Some	Good	Very good	Excellent	15
Function	Minor	Useful	Important	Significant	Major	9
Age (years)	10+	20+	40+	80+	100+	15
Subtotal:						69

Amenity Evaluation

Points	3	9	15	21	27	Score
Stature (m)	3 to 8	9 to 14	15 to 20	21 to 26	27+	21
Visibility (km)	0.5	1	2	4	8	9
Proximity	Forest	Parkland	Group 10+	Group 3+	Solitary	21
Role	Minor	Moderate	Important	Significant	Major	15
Climate	Minor	Moderate	Important	Significant	Major	9
Subtotal:						75

Notability Evaluation

Points	3	9	15	21	27	Score
Feature	Local	District	Regional	National	International	0
Form	Local	District	Regional	National	International	0
Age 100+	Local	District	Regional	National	International	0
Association	Local	District	Regional	National	International	0
Commemoration	Local	District	Regional	National	International	0
Remnant	Local	District	Regional	National	International	0
Relict	Local	District	Regional	National	International	0
Source	Local	District	Regional	National	International	0
Rarity	Local	District	Regional	National	International	0
Endangered	Local	District	Regional	National	International	0
Subtotal:						0

Total Points **144**

Notability Comments: **Note:** Only trees with particular values are awarded points under the notability evaluation criteria.

- General Comments**
- Height (in metres): 21
 - Canopy Spread (in metres): 26
 - GBH (Girth at Breast Height in metres): 4.03

Picture Reference: 44\3a



STEM (Standard Tree Evaluation Method) Assessment

Tree Evaluation Score Sheet



Existing Tree Number: 44/3
 Name of Tree: Quercus robur (Oaks)
 Property Address: 482 Eastport Road, RD 3, Te Aroha
 Legal Description: Part Lot 1 DPS 41533
 Assessment: 5323
 Parcel: 17907

Condition Evaluation

Points	3	9	15	21	27	Score
Form	Poor	Moderate	Good	Very good	Specimen	15
Occurrence	Predominant	Common	Infrequent	Rare	Very Rare	15
Vigour/Vitality	Poor	Some	Good	Very good	Excellent	15
Function	Minor	Useful	Important	Significant	Major	9
Age (years)	10+	20+	40+	80+	100+	15
Subtotal:						69

Amenity Evaluation

Points	3	9	15	21	27	Score
Stature (m)	3 to 8	9 to 14	15 to 20	21 to 26	27+	21
Visibility (km)	0.5	1	2	4	8	9
Proximity	Forest	Parkland	Group 10+	Group3+	Solitary	21
Role	Minor	Moderate	Important	Significant	Major	15
Climate	Minor	Moderate	Important	Significant	Major	9
Subtotal:						75

Notability Evaluation

Points	3	9	15	21	27	Score
Feature	Local	District	Regional	National	International	0
Form	Local	District	Regional	National	International	0
Age 100+	Local	District	Regional	National	International	0
Association	Local	District	Regional	National	International	0
Commemoration	Local	District	Regional	National	International	0
Remnant	Local	District	Regional	National	International	0
Relict	Local	District	Regional	National	International	0
Source	Local	District	Regional	National	International	0
Rarity	Local	District	Regional	National	International	0
Endangered	Local	District	Regional	National	International	0
Subtotal:						0

Total Points **144**

Notability Comments: **Note:** Only trees with particular values are awarded points under the notability evaluation criteria.

- General Comments**
- Height (in metres): 20
 - Canopy Spread (in metres): 22
 - GBH (Girth at Breast Height in metres): 3.52

Picture Reference: 44\3b



STEM (Standard Tree Evaluation Method) Assessment

Tree Evaluation Score Sheet



Existing Tree Number: 44/2
 Name of Tree: Quercus robur (Oaks)
 Property Address: 482 Eastport Road, RD 3, Te Aroha
 Legal Description: Part Lot 1 DPS 41533
 Assessment: 5323
 Parcel: 17907

Condition Evaluation

Points	3	9	15	21	27	Score
Form	Poor	Moderate	Good	Very good	Specimen	15
Occurrence	Predominant	Common	Infrequent	Rare	Very Rare	15
Vigour/Vitality	Poor	Some	Good	Very good	Excellent	15
Function	Minor	Useful	Important	Significant	Major	9
Age (years)	10+	20+	40+	80+	100+	15
Subtotal:						69

Amenity Evaluation

Points	3	9	15	21	27	Score
Stature (m)	3 to 8	9 to 14	15 to 20	21 to 26	27+	27
Visibility (km)	0.5	1	2	4	8	9
Proximity	Forest	Parkland	Group 10+	Group3+	Solitary	21
Role	Minor	Moderate	Important	Significant	Major	15
Climate	Minor	Moderate	Important	Significant	Major	9
Subtotal:						81

Notability Evaluation

Points	3	9	15	21	27	Score
Feature	Local	District	Regional	National	International	0
Form	Local	District	Regional	National	International	0
Age 100+	Local	District	Regional	National	International	0
Association	Local	District	Regional	National	International	0
Commemoration	Local	District	Regional	National	International	0
Remnant	Local	District	Regional	National	International	0
Relict	Local	District	Regional	National	International	0
Source	Local	District	Regional	National	International	0
Rarity	Local	District	Regional	National	International	0
Endangered	Local	District	Regional	National	International	0
Subtotal:						0

Total Points **150**

Notability Comments: **Note:** Only trees with particular values are awarded points under the notability evaluation criteria.

- General Comments**
- Height (in metres): 20
 - Canopy Spread (in metres): 27
 - GBH (Girth at Breast Height in metres): 3.07

Picture Reference: 44\2c



STEM (Standard Tree Evaluation Method) Assessment

Tree Evaluation Score Sheet



Existing Tree Number: 266
 Name of Tree: Quercus robur (English Oak)
 Property Address: 5 Koromiko Street, Te Aroha
 Legal Description: Part Lot 2 DPS 41318
 Assessment: 8359
 Parcel: 20943

Condition Evaluation

Points	3	9	15	21	27	Score
Form	Poor	Moderate	Good	Very good	Specimen	15
Occurrence	Predominant	Common	Infrequent	Rare	Very Rare	9
Vigour/Vitality	Poor	Some	Good	Very good	Excellent	15
Function	Minor	Useful	Important	Significant	Major	9
Age (years)	10+	20+	40+	80+	100+	21
Subtotal:						69

Amenity Evaluation

Points	3	9	15	21	27	Score
Stature (m)	3 to 8	9 to 14	15 to 20	21 to 26	27+	21
Visibility (km)	0.5	1	2	4	8	9
Proximity	Forest	Parkland	Group 10+	Group3+	Solitary	21
Role	Minor	Moderate	Important	Significant	Major	21
Climate	Minor	Moderate	Important	Significant	Major	9
Subtotal:						81

Notability Evaluation

Points	3	9	15	21	27	Score
Feature	Local	District	Regional	National	International	0
Form	Local	District	Regional	National	International	0
Age 100+	Local	District	Regional	National	International	0
Association	Local	District	Regional	National	International	0
Commemoration	Local	District	Regional	National	International	0
Remnant	Local	District	Regional	National	International	0
Relict	Local	District	Regional	National	International	0
Source	Local	District	Regional	National	International	0
Rarity	Local	District	Regional	National	International	0
Endangered	Local	District	Regional	National	International	0
Subtotal:						0

Total Points **150**

Notability Comments: **Note:** Only trees with particular values are awarded points under the notability evaluation criteria.

- General Comments**
- Height (in metres): 20
 - Canopy Spread (in metres): 21
 - GBH (Girth at Breast Height in metres): 4.13

Picture Reference: 266



STEM (Standard Tree Evaluation Method) Assessment

Tree Evaluation Score Sheet



Existing Tree Number: 77 & 77/1
 Name of Tree: Fagus sylvatica purpurea (Copper Beech)
 Property Address: 540 Waghorn Road, RD 1, Waharoa 3474
 Legal Description: Lot 2 DPS 30861
 Assessment: 43064
 Parcel: 19732

Condition Evaluation

Points	3	9	15	21	27	Score
Form	Poor	Moderate	Good	Very good	Specimen	9
Occurrence	Predominant	Common	Infrequent	Rare	Very Rare	9
Vigour/Vitality	Poor	Some	Good	Very good	Excellent	15
Function	Minor	Useful	Important	Significant	Major	9
Age (years)	10+	20+	40+	80+	100+	15
Subtotal:						57

Amenity Evaluation

Points	3	9	15	21	27	Score
Stature (m)	3 to 8	9 to 14	15 to 20	21 to 26	27+	15
Visibility (km)	0.5	1	2	4	8	3
Proximity	Forest	Parkland	Group 10+	Group3+	Solitary	15
Role	Minor	Moderate	Important	Significant	Major	15
Climate	Minor	Moderate	Important	Significant	Major	9
Subtotal:						57

Notability Evaluation

Points	3	9	15	21	27	Score
Feature	Local	District	Regional	National	International	0
Form	Local	District	Regional	National	International	0
Age 100+	Local	District	Regional	National	International	0
Association	Local	District	Regional	National	International	0
Commemoration	Local	District	Regional	National	International	0
Remnant	Local	District	Regional	National	International	0
Relict	Local	District	Regional	National	International	0
Source	Local	District	Regional	National	International	0
Rarity	Local	District	Regional	National	International	0
Endangered	Local	District	Regional	National	International	0
Subtotal:						0

Total Points **114**

Notability Comments: **Note:** Only trees with particular values are awarded points under the notability evaluation criteria.

- General Comments**
- Height (in metres): 16.89
 - Canopy Spread (in metres): 16
 - GBH (Girth at Breast Height in metres): 4.45 @ 300mm

Picture Reference: 77c



STEM (Standard Tree Evaluation Method) Assessment

Tree Evaluation Score Sheet



Existing Tree Number: 77 & 77/1
 Name of Tree: Ginkgo biloba (Ginkgo)
 Property Address: 540 Waghorn Road, RD 1, Waharoa 3474
 Legal Description: Lot 2 DPS 30861
 Assessment: 43064
 Parcel: 19732

Condition Evaluation

Points	3	9	15	21	27	Score
Form	Poor	Moderate	Good	Very good	Specimen	9
Occurrence	Predominant	Common	Infrequent	Rare	Very Rare	15
Vigour/Vitality	Poor	Some	Good	Very good	Excellent	15
Function	Minor	Useful	Important	Significant	Major	9
Age (years)	10+	20+	40+	80+	100+	15
Subtotal:						63

Amenity Evaluation

Points	3	9	15	21	27	Score
Stature (m)	3 to 8	9 to 14	15 to 20	21 to 26	27+	21
Visibility (km)	0.5	1	2	4	8	3
Proximity	Forest	Parkland	Group 10+	Group3+	Solitary	15
Role	Minor	Moderate	Important	Significant	Major	15
Climate	Minor	Moderate	Important	Significant	Major	9
Subtotal:						63

Notability Evaluation

Points	3	9	15	21	27	Score
Feature	Local	District	Regional	National	International	0
Form	Local	District	Regional	National	International	0
Age 100+	Local	District	Regional	National	International	0
Association	Local	District	Regional	National	International	0
Commemoration	Local	District	Regional	National	International	0
Remnant	Local	District	Regional	National	International	0
Relict	Local	District	Regional	National	International	0
Source	Local	District	Regional	National	International	0
Rarity	Local	District	Regional	National	International	0
Endangered	Local	District	Regional	National	International	0
Subtotal:						0

Total Points **126**

Notability Comments: **Note:** Only trees with particular values are awarded points under the notability evaluation criteria.

General Comments

- Height (in metres): 16.06
- Canopy Spread (in metres): 22
- GBH (Girth at Breast Height in metres): 3.78

Picture Reference: 77a



STEM (Standard Tree Evaluation Method) Assessment

Tree Evaluation Score Sheet



Existing Tree Number: 77 & 77/1
 Name of Tree: Quercus rubra (Red Oak)
 Property Address: 540 Waghorn Road, RD 1, Waharoa 3474
 Legal Description: Lot 2 DPS 30861
 Assessment: 43064
 Parcel: 19732

Condition Evaluation

Points	3	9	15	21	27	Score
Form	Poor	Moderate	Good	Very good	Specimen	21
Occurrence	Predominant	Common	Infrequent	Rare	Very Rare	9
Vigour/Vitality	Poor	Some	Good	Very good	Excellent	15
Function	Minor	Useful	Important	Significant	Major	9
Age (years)	10+	20+	40+	80+	100+	15
Subtotal:						69

Amenity Evaluation

Points	3	9	15	21	27	Score
Stature (m)	3 to 8	9 to 14	15 to 20	21 to 26	27+	21
Visibility (km)	0.5	1	2	4	8	3
Proximity	Forest	Parkland	Group 10+	Group3+	Solitary	15
Role	Minor	Moderate	Important	Significant	Major	15
Climate	Minor	Moderate	Important	Significant	Major	9
Subtotal:						63

Notability Evaluation

Points	3	9	15	21	27	Score
Feature	Local	District	Regional	National	International	0
Form	Local	District	Regional	National	International	0
Age 100+	Local	District	Regional	National	International	0
Association	Local	District	Regional	National	International	0
Commemoration	Local	District	Regional	National	International	0
Remnant	Local	District	Regional	National	International	0
Relict	Local	District	Regional	National	International	0
Source	Local	District	Regional	National	International	0
Rarity	Local	District	Regional	National	International	0
Endangered	Local	District	Regional	National	International	0
Subtotal:						0

Total Points **132**

Notability Comments: **Note:** Only trees with particular values are awarded points under the notability evaluation criteria.

- General Comments**
- Height (in metres): 17.88
 - Canopy Spread (in metres): 22
 - GBH (Girth at Breast Height in metres): 3.15



Picture Reference: 77b



STEM (Standard Tree Evaluation Method) Assessment

Tree Evaluation Score Sheet



Existing Tree Number: 77 & 77/1
 Name of Tree: Cedrus deodara (Cedar)
 Property Address: 540 Waghorn Road, RD 1, Waharoa 3474
 Legal Description: Lot 2 DPS 30861
 Assessment: 43064
 Parcel: 19732

Condition Evaluation

Points	3	9	15	21	27	Score
Form	Poor	Moderate	Good	Very good	Specimen	15
Occurrence	Predominant	Common	Infrequent	Rare	Very Rare	15
Vigour/Vitality	Poor	Some	Good	Very good	Excellent	15
Function	Minor	Useful	Important	Significant	Major	9
Age (years)	10+	20+	40+	80+	100+	15
Subtotal:						69

Amenity Evaluation

Points	3	9	15	21	27	Score
Stature (m)	3 to 8	9 to 14	15 to 20	21 to 26	27+	21
Visibility (km)	0.5	1	2	4	8	9
Proximity	Forest	Parkland	Group 10+	Group3+	Solitary	15
Role	Minor	Moderate	Important	Significant	Major	21
Climate	Minor	Moderate	Important	Significant	Major	9
Subtotal:						75

Notability Evaluation

Points	3	9	15	21	27	Score
Feature	Local	District	Regional	National	International	0
Form	Local	District	Regional	National	International	0
Age 100+	Local	District	Regional	National	International	0
Association	Local	District	Regional	National	International	0
Commemoration	Local	District	Regional	National	International	0
Remnant	Local	District	Regional	National	International	0
Relict	Local	District	Regional	National	International	0
Source	Local	District	Regional	National	International	0
Rarity	Local	District	Regional	National	International	0
Endangered	Local	District	Regional	National	International	0
Subtotal:						0

Total Points **144**

Notability Comments: **Note:** Only trees with particular values are awarded points under the notability evaluation criteria.

- General Comments**
- Height (in metres): 23.9
 - Canopy Spread (in metres): 25
 - GBH (Girth at Breast Height in metres): 5.88

Picture Reference: 77d



STEM (Standard Tree Evaluation Method) Assessment

Tree Evaluation Score Sheet



Existing Tree Number: 206
 Name of Tree: Quercus robur (Oaks)
 Property Address: 6 Oaks Place, Te Aroha 3320
 Legal Description: Lot 4 DP 35044
 Assessment: 36150
 Parcel: 36144

Condition Evaluation

Points	3	9	15	21	27	Score
Form	Poor	Moderate	Good	Very good	Specimen	9
Occurrence	Predominant	Common	Infrequent	Rare	Very Rare	9
Vigour/Vitality	Poor	Some	Good	Very good	Excellent	15
Function	Minor	Useful	Important	Significant	Major	9
Age (years)	10+	20+	40+	80+	100+	21
Subtotal:						63

Amenity Evaluation

Points	3	9	15	21	27	Score
Stature (m)	3 to 8	9 to 14	15 to 20	21 to 26	27+	15
Visibility (km)	0.5	1	2	4	8	3
Proximity	Forest	Parkland	Group 10+	Group 3+	Solitary	21
Role	Minor	Moderate	Important	Significant	Major	9
Climate	Minor	Moderate	Important	Significant	Major	9
Subtotal:						57

Notability Evaluation

Points	3	9	15	21	27	Score
Feature	Local	District	Regional	National	International	0
Form	Local	District	Regional	National	International	0
Age 100+	Local	District	Regional	National	International	0
Association	Local	District	Regional	National	International	0
Commemoration	Local	District	Regional	National	International	0
Remnant	Local	District	Regional	National	International	0
Relict	Local	District	Regional	National	International	0
Source	Local	District	Regional	National	International	0
Rarity	Local	District	Regional	National	International	0
Endangered	Local	District	Regional	National	International	0
Subtotal:						0

Total Points **120**

Notability Comments: **Note:** Only trees with particular values are awarded points under the notability evaluation criteria.

- General Comments**
- Height (in metres): 20
 - Canopy Spread (in metres): 18
 - GBH (Girth at Breast Height in metres): 3

Picture Reference: 206c



STEM (Standard Tree Evaluation Method) Assessment

Tree Evaluation Score Sheet



Existing Tree Number: 206
 Name of Tree: Quercus robur (oaks)
 Property Address: 6 Oaks Place, Te Aroha 3320
 Legal Description: Lot 4 DP 35044
 Assessment: 36150
 Parcel: 36144

Condition Evaluation

Points	3	9	15	21	27	Score
Form	Poor	Moderate	Good	Very good	Specimen	9
Occurrence	Predominant	Common	Infrequent	Rare	Very Rare	9
Vigour/Vitality	Poor	Some	Good	Very good	Excellent	15
Function	Minor	Useful	Important	Significant	Major	9
Age (years)	10+	20+	40+	80+	100+	21
Subtotal:						63

Amenity Evaluation

Points	3	9	15	21	27	Score
Stature (m)	3 to 8	9 to 14	15 to 20	21 to 26	27+	27
Visibility (km)	0.5	1	2	4	8	3
Proximity	Forest	Parkland	Group 10+	Group 3+	Solitary	21
Role	Minor	Moderate	Important	Significant	Major	9
Climate	Minor	Moderate	Important	Significant	Major	9
Subtotal:						69

Notability Evaluation

Points	3	9	15	21	27	Score
Feature	Local	District	Regional	National	International	0
Form	Local	District	Regional	National	International	0
Age 100+	Local	District	Regional	National	International	0
Association	Local	District	Regional	National	International	0
Commemoration	Local	District	Regional	National	International	0
Remnant	Local	District	Regional	National	International	0
Relict	Local	District	Regional	National	International	0
Source	Local	District	Regional	National	International	0
Rarity	Local	District	Regional	National	International	0
Endangered	Local	District	Regional	National	International	0
Subtotal:						0

Total Points **132**

Notability Comments: **Note:** Only trees with particular values are awarded points under the notability evaluation criteria.

- General Comments**
- Height (in metres): 20
 - Canopy Spread (in metres): 27
 - GBH (Girth at Breast Height in metres): 3.65

Picture Reference: 206d



STEM (Standard Tree Evaluation Method) Assessment

Tree Evaluation Score Sheet



Existing Tree Number: 206
 Name of Tree: Quercus robur (Oaks)
 Property Address: 6 Oaks Place, Te Aroha 3320
 Legal Description: Lot 4 DP 35044
 Assessment: 36150
 Parcel: 36144

Condition Evaluation

Points	3	9	15	21	27	Score
Form	Poor	Moderate	Good	Very good	Specimen	15
Occurrence	Predominant	Common	Infrequent	Rare	Very Rare	9
Vigour/Vitality	Poor	Some	Good	Very good	Excellent	15
Function	Minor	Useful	Important	Significant	Major	9
Age (years)	10+	20+	40+	80+	100+	21
Subtotal:						69

Amenity Evaluation

Points	3	9	15	21	27	Score
Stature (m)	3 to 8	9 to 14	15 to 20	21 to 26	27+	21
Visibility (km)	0.5	1	2	4	8	9
Proximity	Forest	Parkland	Group 10+	Group 3+	Solitary	21
Role	Minor	Moderate	Important	Significant	Major	15
Climate	Minor	Moderate	Important	Significant	Major	9
Subtotal:						75

Notability Evaluation

Points	3	9	15	21	27	Score
Feature	Local	District	Regional	National	International	0
Form	Local	District	Regional	National	International	0
Age 100+	Local	District	Regional	National	International	0
Association	Local	District	Regional	National	International	0
Commemoration	Local	District	Regional	National	International	0
Remnant	Local	District	Regional	National	International	0
Relict	Local	District	Regional	National	International	0
Source	Local	District	Regional	National	International	0
Rarity	Local	District	Regional	National	International	0
Endangered	Local	District	Regional	National	International	0
Subtotal:						0

Total Points **144**

Notability Comments: **Note:** Only trees with particular values are awarded points under the notability evaluation criteria.

- General Comments**
- Height (in metres): 24
 - Canopy Spread (in metres): 22
 - GBH (Girth at Breast Height in metres): 3.86



Picture Reference: 206a



STEM (Standard Tree Evaluation Method) Assessment

Tree Evaluation Score Sheet



Existing Tree Number: 206
 Name of Tree: Quercus robur (Oaks)
 Property Address: 6 Oaks Place, Te Aroha 3320
 Legal Description: Lot 4 DP 35044
 Assessment: 36150
 Parcel: 36144

Condition Evaluation

Points	3	9	15	21	27	Score
Form	Poor	Moderate	Good	Very good	Specimen	15
Occurrence	Predominant	Common	Infrequent	Rare	Very Rare	9
Vigour/Vitality	Poor	Some	Good	Very good	Excellent	15
Function	Minor	Useful	Important	Significant	Major	9
Age (years)	10+	20+	40+	80+	100+	21
Subtotal:						69

Amenity Evaluation

Points	3	9	15	21	27	Score
Stature (m)	3 to 8	9 to 14	15 to 20	21 to 26	27+	27
Visibility (km)	0.5	1	2	4	8	9
Proximity	Forest	Parkland	Group 10+	Group 3+	Solitary	21
Role	Minor	Moderate	Important	Significant	Major	15
Climate	Minor	Moderate	Important	Significant	Major	9
Subtotal:						81

Notability Evaluation

Points	3	9	15	21	27	Score
Feature	Local	District	Regional	National	International	0
Form	Local	District	Regional	National	International	0
Age 100+	Local	District	Regional	National	International	0
Association	Local	District	Regional	National	International	0
Commemoration	Local	District	Regional	National	International	0
Remnant	Local	District	Regional	National	International	0
Relict	Local	District	Regional	National	International	0
Source	Local	District	Regional	National	International	0
Rarity	Local	District	Regional	National	International	0
Endangered	Local	District	Regional	National	International	0
Subtotal:						0

Total Points **150**

Notability Comments: **Note:** Only trees with particular values are awarded points under the notability evaluation criteria.

- General Comments**
- Height (in metres): 22
 - Canopy Spread (in metres): 29
 - GBH (Girth at Breast Height in metres): 4.37



Picture Reference: 206b



STEM (Standard Tree Evaluation Method) Assessment

Tree Evaluation Score Sheet



Existing Tree Number: 66
 Name of Tree: Quercus robur (English Oak)
 Property Address: 8 & 12 Ngutumanga Road, RD 3, Te Aroha 3393
 Legal Description: Sec 9 Blk: XVI SD: WAITOA
 Assessment: 4705
 Parcel: 17289

Condition Evaluation

Points	3	9	15	21	27	Score
Form	Poor	Moderate	Good	Very good	Specimen	15
Occurrence	Predominant	Common	Infrequent	Rare	Very Rare	9
Vigour/Vitality	Poor	Some	Good	Very good	Excellent	15
Function	Minor	Useful	Important	Significant	Major	9
Age (years)	10+	20+	40+	80+	100+	21
Subtotal:						69

Amenity Evaluation

Points	3	9	15	21	27	Score
Stature (m)	3 to 8	9 to 14	15 to 20	21 to 26	27+	15
Visibility (km)	0.5	1	2	4	8	3
Proximity	Forest	Parkland	Group 10+	Group3+	Solitary	15
Role	Minor	Moderate	Important	Significant	Major	9
Climate	Minor	Moderate	Important	Significant	Major	3
Subtotal:						45

Notability Evaluation

Points	3	9	15	21	27	Score
Feature	Local	District	Regional	National	International	0
Form	Local	District	Regional	National	International	0
Age 100+	Local	District	Regional	National	International	0
Association	Local	District	Regional	National	International	0
Commemoration	Local	District	Regional	National	International	0
Remnant	Local	District	Regional	National	International	0
Relict	Local	District	Regional	National	International	0
Source	Local	District	Regional	National	International	0
Rarity	Local	District	Regional	National	International	0
Endangered	Local	District	Regional	National	International	0
Subtotal:						0

Total Points **114**

Notability Comments: **Note:** Only trees with particular values are awarded points under the notability evaluation criteria.

- General Comments**
- Height (in metres): 19.3
 - Canopy Spread (in metres): 18
 - GBH (Girth at Breast Height in metres): 2.3



Picture Reference: 66i



STEM (Standard Tree Evaluation Method) Assessment

Tree Evaluation Score Sheet



Existing Tree Number: 66
 Name of Tree: Quercus robur (English Oak)
 Property Address: 8 & 12 Ngutumanga Road, RD 3, Te Aroha 3393
 Legal Description: Sec 9 Blk: XVI SD: WAITOA
 Assessment: 4705
 Parcel: 17289

Condition Evaluation

Points	3	9	15	21	27	Score
Form	Poor	Moderate	Good	Very good	Specimen	9
Occurrence	Predominant	Common	Infrequent	Rare	Very Rare	9
Vigour/Vitality	Poor	Some	Good	Very good	Excellent	15
Function	Minor	Useful	Important	Significant	Major	9
Age (years)	10+	20+	40+	80+	100+	21
Subtotal:						63

Amenity Evaluation

Points	3	9	15	21	27	Score
Stature (m)	3 to 8	9 to 14	15 to 20	21 to 26	27+	21
Visibility (km)	0.5	1	2	4	8	3
Proximity	Forest	Parkland	Group 10+	Group3+	Solitary	15
Role	Minor	Moderate	Important	Significant	Major	9
Climate	Minor	Moderate	Important	Significant	Major	3
Subtotal:						51

Notability Evaluation

Points	3	9	15	21	27	Score
Feature	Local	District	Regional	National	International	0
Form	Local	District	Regional	National	International	0
Age 100+	Local	District	Regional	National	International	0
Association	Local	District	Regional	National	International	0
Commemoration	Local	District	Regional	National	International	0
Remnant	Local	District	Regional	National	International	0
Relict	Local	District	Regional	National	International	0
Source	Local	District	Regional	National	International	0
Rarity	Local	District	Regional	National	International	0
Endangered	Local	District	Regional	National	International	0
Subtotal:						0

Total Points **114**

Notability Comments: **Note:** Only trees with particular values are awarded points under the notability evaluation criteria.

- General Comments**
- Height (in metres): 18.9
 - Canopy Spread (in metres): 23
 - GBH (Girth at Breast Height in metres): 2.67

Picture Reference: 66j



STEM (Standard Tree Evaluation Method) Assessment

Tree Evaluation Score Sheet



Existing Tree Number: 66
 Name of Tree: Quercus robur (English Oak)
 Property Address: 8 & 12 Ngutumanga Road, RD 3, Te Aroha 3393
 Legal Description: Sec 9 Blk: XVI SD: WAITOA
 Assessment: 4705
 Parcel: 17289

Condition Evaluation

Points	3	9	15	21	27	Score
Form	Poor	Moderate	Good	Very good	Specimen	9
Occurrence	Predominant	Common	Infrequent	Rare	Very Rare	9
Vigour/Vitality	Poor	Some	Good	Very good	Excellent	15
Function	Minor	Useful	Important	Significant	Major	9
Age (years)	10+	20+	40+	80+	100+	21
Subtotal:						63

Amenity Evaluation

Points	3	9	15	21	27	Score
Stature (m)	3 to 8	9 to 14	15 to 20	21 to 26	27+	21
Visibility (km)	0.5	1	2	4	8	3
Proximity	Forest	Parkland	Group 10+	Group 3+	Solitary	15
Role	Minor	Moderate	Important	Significant	Major	9
Climate	Minor	Moderate	Important	Significant	Major	3
Subtotal:						51

Notability Evaluation

Points	3	9	15	21	27	Score
Feature	Local	District	Regional	National	International	0
Form	Local	District	Regional	National	International	0
Age 100+	Local	District	Regional	National	International	0
Association	Local	District	Regional	National	International	0
Commemoration	Local	District	Regional	National	International	0
Remnant	Local	District	Regional	National	International	0
Relict	Local	District	Regional	National	International	0
Source	Local	District	Regional	National	International	0
Rarity	Local	District	Regional	National	International	0
Endangered	Local	District	Regional	National	International	0
Subtotal:						0


Total Points **114**

Notability Comments: **Note:** Only trees with particular values are awarded points under the notability evaluation criteria.

General Comments

- Height (in metres): 21.3
- Canopy Spread (in metres): 11
- GBH (Girth at Breast Height in metres): 3.18

Picture Reference: 66k



STEM (Standard Tree Evaluation Method) Assessment

Tree Evaluation Score Sheet



Existing Tree Number: 66
 Name of Tree: Quercus robur (English Oak)
 Property Address: 8 & 12 Ngutumanga Road, RD 3, Te Aroha 3393
 Legal Description: Sec 9 Blk: XVI SD: WAITOA
 Assessment: 4705
 Parcel: 17289

Condition Evaluation

Points	3	9	15	21	27	Score
Form	Poor	Moderate	Good	Very good	Specimen	9
Occurrence	Predominant	Common	Infrequent	Rare	Very Rare	9
Vigour/Vitality	Poor	Some	Good	Very good	Excellent	15
Function	Minor	Useful	Important	Significant	Major	9
Age (years)	10+	20+	40+	80+	100+	21
Subtotal:						63

Amenity Evaluation

Points	3	9	15	21	27	Score
Stature (m)	3 to 8	9 to 14	15 to 20	21 to 26	27+	21
Visibility (km)	0.5	1	2	4	8	3
Proximity	Forest	Parkland	Group 10+	Group3+	Solitary	15
Role	Minor	Moderate	Important	Significant	Major	9
Climate	Minor	Moderate	Important	Significant	Major	3
Subtotal:						51

Notability Evaluation

Points	3	9	15	21	27	Score
Feature	Local	District	Regional	National	International	0
Form	Local	District	Regional	National	International	0
Age 100+	Local	District	Regional	National	International	0
Association	Local	District	Regional	National	International	0
Commemoration	Local	District	Regional	National	International	0
Remnant	Local	District	Regional	National	International	0
Relict	Local	District	Regional	National	International	0
Source	Local	District	Regional	National	International	0
Rarity	Local	District	Regional	National	International	0
Endangered	Local	District	Regional	National	International	0
Subtotal:						0

Total Points **114**

Notability Comments: **Note:** Only trees with particular values are awarded points under the notability evaluation criteria.

- General Comments**
- Height (in metres): 20.7
 - Canopy Spread (in metres): 19
 - GBH (Girth at Breast Height in metres): 2.65

Picture Reference: 66l



STEM (Standard Tree Evaluation Method) Assessment

Tree Evaluation Score Sheet



Existing Tree Number: 66
 Name of Tree: Quercus robur (English Oak)
 Property Address: 8 & 12 Ngutumanga Road, RD 3, Te Aroha 3393
 Legal Description: Sec 9 Blk: XVI SD: WAITOA
 Assessment: 4705
 Parcel: 17289

Condition Evaluation

Points	3	9	15	21	27	Score
Form	Poor	Moderate	Good	Very good	Specimen	9
Occurrence	Predominant	Common	Infrequent	Rare	Very Rare	9
Vigour/Vitality	Poor	Some	Good	Very good	Excellent	15
Function	Minor	Useful	Important	Significant	Major	9
Age (years)	10+	20+	40+	80+	100+	21
Subtotal:						63

Amenity Evaluation

Points	3	9	15	21	27	Score
Stature (m)	3 to 8	9 to 14	15 to 20	21 to 26	27+	21
Visibility (km)	0.5	1	2	4	8	3
Proximity	Forest	Parkland	Group 10+	Group3+	Solitary	15
Role	Minor	Moderate	Important	Significant	Major	9
Climate	Minor	Moderate	Important	Significant	Major	3
Subtotal:						51

Notability Evaluation

Points	3	9	15	21	27	Score
Feature	Local	District	Regional	National	International	0
Form	Local	District	Regional	National	International	0
Age 100+	Local	District	Regional	National	International	0
Association	Local	District	Regional	National	International	0
Commemoration	Local	District	Regional	National	International	0
Remnant	Local	District	Regional	National	International	0
Relict	Local	District	Regional	National	International	0
Source	Local	District	Regional	National	International	0
Rarity	Local	District	Regional	National	International	0
Endangered	Local	District	Regional	National	International	0
Subtotal:						0

Total Points **114**

Notability Comments: **Note:** Only trees with particular values are awarded points under the notability evaluation criteria.

- General Comments**
- Height (in metres): 20.8
 - Canopy Spread (in metres): 24
 - GBH (Girth at Breast Height in metres): 2.85

Picture Reference: 66m



STEM (Standard Tree Evaluation Method) Assessment

Tree Evaluation Score Sheet



Existing Tree Number: 66
 Name of Tree: Quercus robur (English Oak)
 Property Address: 8 & 12 Ngutumanga Road, RD 3, Te Aroha 3393
 Legal Description: Sec 9 Blk: XVI SD: WAITOA
 Assessment: 4705
 Parcel: 17289

Condition Evaluation

Points	3	9	15	21	27	Score
Form	Poor	Moderate	Good	Very good	Specimen	9
Occurrence	Predominant	Common	Infrequent	Rare	Very Rare	9
Vigour/Vitality	Poor	Some	Good	Very good	Excellent	15
Function	Minor	Useful	Important	Significant	Major	9
Age (years)	10+	20+	40+	80+	100+	21
Subtotal:						63

Amenity Evaluation

Points	3	9	15	21	27	Score
Stature (m)	3 to 8	9 to 14	15 to 20	21 to 26	27+	21
Visibility (km)	0.5	1	2	4	8	3
Proximity	Forest	Parkland	Group 10+	Group3+	Solitary	15
Role	Minor	Moderate	Important	Significant	Major	9
Climate	Minor	Moderate	Important	Significant	Major	3
Subtotal:						51

Notability Evaluation

Points	3	9	15	21	27	Score
Feature	Local	District	Regional	National	International	0
Form	Local	District	Regional	National	International	0
Age 100+	Local	District	Regional	National	International	0
Association	Local	District	Regional	National	International	0
Commemoration	Local	District	Regional	National	International	0
Remnant	Local	District	Regional	National	International	0
Relict	Local	District	Regional	National	International	0
Source	Local	District	Regional	National	International	0
Rarity	Local	District	Regional	National	International	0
Endangered	Local	District	Regional	National	International	0
Subtotal:						0

Total Points **114**

Notability Comments: **Note:** Only trees with particular values are awarded points under the notability evaluation criteria.

- General Comments**
- Height (in metres): 25
 - Canopy Spread (in metres): 25
 - GBH (Girth at Breast Height in metres): 4.02



Picture Reference: 660



STEM (Standard Tree Evaluation Method) Assessment

Tree Evaluation Score Sheet



Existing Tree Number: 66
 Name of Tree: Abies procera (Noble Fir)
 Property Address: 8 & 12 Ngutumanga Road, RD 3, Te Aroha 3393
 Legal Description: Sec 9 Blk: XVI SD: WAITOA
 Assessment: 4705
 Parcel: 17289

Condition Evaluation

Points	3	9	15	21	27	Score
Form	Poor	Moderate	Good	Very good	Specimen	15
Occurrence	Predominant	Common	Infrequent	Rare	Very Rare	15
Vigour/Vitality	Poor	Some	Good	Very good	Excellent	21
Function	Minor	Useful	Important	Significant	Major	9
Age (years)	10+	20+	40+	80+	100+	15
Subtotal:						75

Amenity Evaluation

Points	3	9	15	21	27	Score
Stature (m)	3 to 8	9 to 14	15 to 20	21 to 26	27+	15
Visibility (km)	0.5	1	2	4	8	3
Proximity	Forest	Parkland	Group 10+	Group 3+	Solitary	15
Role	Minor	Moderate	Important	Significant	Major	9
Climate	Minor	Moderate	Important	Significant	Major	3
Subtotal:						45

Notability Evaluation

Points	3	9	15	21	27	Score
Feature	Local	District	Regional	National	International	0
Form	Local	District	Regional	National	International	0
Age 100+	Local	District	Regional	National	International	0
Association	Local	District	Regional	National	International	0
Commemoration	Local	District	Regional	National	International	0
Remnant	Local	District	Regional	National	International	0
Relict	Local	District	Regional	National	International	0
Source	Local	District	Regional	National	International	0
Rarity	Local	District	Regional	National	International	0
Endangered	Local	District	Regional	National	International	0
Subtotal:						0

Total Points **120**

Notability Comments: **Note:** Only trees with particular values are awarded points under the notability evaluation criteria.

- General Comments**
- Height (in metres): 15
 - Canopy Spread (in metres): 11
 - GBH (Girth at Breast Height in metres): 2.5 @ 0.5m



Picture Reference: 66a



STEM (Standard Tree Evaluation Method) Assessment

Tree Evaluation Score Sheet



Existing Tree Number: 66
 Name of Tree: Quercus robur (English Oak)
 Property Address: 8 & 12 Ngutumanga Road, RD 3, Te Aroha 3393
 Legal Description: Sec 9 Blk: XVI SD: WAITOA
 Assessment: 4705
 Parcel: 17289

Condition Evaluation

Points	3	9	15	21	27	Score
Form	Poor	Moderate	Good	Very good	Specimen	9
Occurrence	Predominant	Common	Infrequent	Rare	Very Rare	9
Vigour/Vitality	Poor	Some	Good	Very good	Excellent	15
Function	Minor	Useful	Important	Significant	Major	9
Age (years)	10+	20+	40+	80+	100+	21
Subtotal:						63

Amenity Evaluation

Points	3	9	15	21	27	Score
Stature (m)	3 to 8	9 to 14	15 to 20	21 to 26	27+	27
Visibility (km)	0.5	1	2	4	8	3
Proximity	Forest	Parkland	Group 10+	Group3+	Solitary	15
Role	Minor	Moderate	Important	Significant	Major	9
Climate	Minor	Moderate	Important	Significant	Major	3
Subtotal:						57

Notability Evaluation

Points	3	9	15	21	27	Score
Feature	Local	District	Regional	National	International	0
Form	Local	District	Regional	National	International	0
Age 100+	Local	District	Regional	National	International	0
Association	Local	District	Regional	National	International	0
Commemoration	Local	District	Regional	National	International	0
Remnant	Local	District	Regional	National	International	0
Relict	Local	District	Regional	National	International	0
Source	Local	District	Regional	National	International	0
Rarity	Local	District	Regional	National	International	0
Endangered	Local	District	Regional	National	International	0
Subtotal:						0

Total Points **120**

Notability Comments: **Note:** Only trees with particular values are awarded points under the notability evaluation criteria.

- General Comments**
- Height (in metres): 27
 - Canopy Spread (in metres): 26
 - GBH (Girth at Breast Height in metres): 4.33



Picture Reference: 66n



STEM (Standard Tree Evaluation Method) Assessment

Tree Evaluation Score Sheet



Existing Tree Number: 66
 Name of Tree: Quercus robur (English Oak)
 Property Address: 8 & 12 Ngutumanga Road, RD 3, Te Aroha 3393
 Legal Description: Sec 9 Blk: XVI SD: WAITOA
 Assessment: 4705
 Parcel: 17289

Condition Evaluation

Points	3	9	15	21	27	Score
Form	Poor	Moderate	Good	Very good	Specimen	15
Occurrence	Predominant	Common	Infrequent	Rare	Very Rare	9
Vigour/Vitality	Poor	Some	Good	Very good	Excellent	15
Function	Minor	Useful	Important	Significant	Major	9
Age (years)	10+	20+	40+	80+	100+	21
Subtotal:						69

Amenity Evaluation

Points	3	9	15	21	27	Score
Stature (m)	3 to 8	9 to 14	15 to 20	21 to 26	27+	27
Visibility (km)	0.5	1	2	4	8	3
Proximity	Forest	Parkland	Group 10+	Group3+	Solitary	15
Role	Minor	Moderate	Important	Significant	Major	9
Climate	Minor	Moderate	Important	Significant	Major	3
Subtotal:						57

Notability Evaluation

Points	3	9	15	21	27	Score
Feature	Local	District	Regional	National	International	0
Form	Local	District	Regional	National	International	0
Age 100+	Local	District	Regional	National	International	0
Association	Local	District	Regional	National	International	0
Commemoration	Local	District	Regional	National	International	0
Remnant	Local	District	Regional	National	International	0
Relict	Local	District	Regional	National	International	0
Source	Local	District	Regional	National	International	0
Rarity	Local	District	Regional	National	International	0
Endangered	Local	District	Regional	National	International	0
Subtotal:						0

Total Points **126**

Notability Comments: **Note:** Only trees with particular values are awarded points under the notability evaluation criteria.

- General Comments**
- Height (in metres): 21.25
 - Canopy Spread (in metres): 27
 - GBH (Girth at Breast Height in metres): 3.2



Picture Reference: 66b



STEM (Standard Tree Evaluation Method) Assessment

Tree Evaluation Score Sheet



Existing Tree Number: 66
 Name of Tree: Quercus robur (English Oak)
 Property Address: 8 & 12 Ngutumanga Road, RD 3, Te Aroha 3393
 Legal Description: Sec 9 Blk: XVI SD: WAITOA
 Assessment: 4705
 Parcel: 17289

Condition Evaluation

Points	3	9	15	21	27	Score
Form	Poor	Moderate	Good	Very good	Specimen	15
Occurrence	Predominant	Common	Infrequent	Rare	Very Rare	9
Vigour/Vitality	Poor	Some	Good	Very good	Excellent	15
Function	Minor	Useful	Important	Significant	Major	9
Age (years)	10+	20+	40+	80+	100+	21
Subtotal:						69

Amenity Evaluation

Points	3	9	15	21	27	Score
Stature (m)	3 to 8	9 to 14	15 to 20	21 to 26	27+	27
Visibility (km)	0.5	1	2	4	8	3
Proximity	Forest	Parkland	Group 10+	Group3+	Solitary	15
Role	Minor	Moderate	Important	Significant	Major	9
Climate	Minor	Moderate	Important	Significant	Major	3
Subtotal:						57

Notability Evaluation

Points	3	9	15	21	27	Score
Feature	Local	District	Regional	National	International	0
Form	Local	District	Regional	National	International	0
Age 100+	Local	District	Regional	National	International	0
Association	Local	District	Regional	National	International	0
Commemoration	Local	District	Regional	National	International	0
Remnant	Local	District	Regional	National	International	0
Relict	Local	District	Regional	National	International	0
Source	Local	District	Regional	National	International	0
Rarity	Local	District	Regional	National	International	0
Endangered	Local	District	Regional	National	International	0
Subtotal:						0

Total Points **126**

Notability Comments: **Note:** Only trees with particular values are awarded points under the notability evaluation criteria.

- General Comments**
- Height (in metres): 19.5
 - Canopy Spread (in metres): 27
 - GBH (Girth at Breast Height in metres): 3.68 @ 1m



Picture Reference: 66c



STEM (Standard Tree Evaluation Method) Assessment

Tree Evaluation Score Sheet



Existing Tree Number: 66
 Name of Tree: Quercus robur (English Oak)
 Property Address: 8 & 12 Ngutumanga Road, RD 3, Te Aroha 3393
 Legal Description: Sec 9 Blk: XVI SD: WAITOA
 Assessment: 4705
 Parcel: 17289

Condition Evaluation

Points	3	9	15	21	27	Score
Form	Poor	Moderate	Good	Very good	Specimen	15
Occurrence	Predominant	Common	Infrequent	Rare	Very Rare	9
Vigour/Vitality	Poor	Some	Good	Very good	Excellent	15
Function	Minor	Useful	Important	Significant	Major	9
Age (years)	10+	20+	40+	80+	100+	21
Subtotal:						69

Amenity Evaluation

Points	3	9	15	21	27	Score
Stature (m)	3 to 8	9 to 14	15 to 20	21 to 26	27+	27
Visibility (km)	0.5	1	2	4	8	3
Proximity	Forest	Parkland	Group 10+	Group3+	Solitary	15
Role	Minor	Moderate	Important	Significant	Major	9
Climate	Minor	Moderate	Important	Significant	Major	3
Subtotal:						57

Notability Evaluation

Points	3	9	15	21	27	Score
Feature	Local	District	Regional	National	International	0
Form	Local	District	Regional	National	International	0
Age 100+	Local	District	Regional	National	International	0
Association	Local	District	Regional	National	International	0
Commemoration	Local	District	Regional	National	International	0
Remnant	Local	District	Regional	National	International	0
Relict	Local	District	Regional	National	International	0
Source	Local	District	Regional	National	International	0
Rarity	Local	District	Regional	National	International	0
Endangered	Local	District	Regional	National	International	0
Subtotal:						0

Total Points **126**

Notability Comments: **Note:** Only trees with particular values are awarded points under the notability evaluation criteria.

- General Comments**
- Height (in metres): 20.5
 - Canopy Spread (in metres): 27
 - GBH (Girth at Breast Height in metres): 3.63



Picture Reference: 66d



STEM (Standard Tree Evaluation Method) Assessment

Tree Evaluation Score Sheet



Existing Tree Number: 66
 Name of Tree: Quercus robur (English Oak)
 Property Address: 8 & 12 Ngutumanga Road, RD 3, Te Aroha 3393
 Legal Description: Sec 9 Blk: XVI SD: WAITOA
 Assessment: 4705
 Parcel: 17289

Condition Evaluation

Points	3	9	15	21	27	Score
Form	Poor	Moderate	Good	Very good	Specimen	15
Occurrence	Predominant	Common	Infrequent	Rare	Very Rare	9
Vigour/Vitality	Poor	Some	Good	Very good	Excellent	15
Function	Minor	Useful	Important	Significant	Major	9
Age (years)	10+	20+	40+	80+	100+	21
Subtotal:						69

Amenity Evaluation

Points	3	9	15	21	27	Score
Stature (m)	3 to 8	9 to 14	15 to 20	21 to 26	27+	27
Visibility (km)	0.5	1	2	4	8	3
Proximity	Forest	Parkland	Group 10+	Group3+	Solitary	15
Role	Minor	Moderate	Important	Significant	Major	9
Climate	Minor	Moderate	Important	Significant	Major	3
Subtotal:						57

Notability Evaluation

Points	3	9	15	21	27	Score
Feature	Local	District	Regional	National	International	0
Form	Local	District	Regional	National	International	0
Age 100+	Local	District	Regional	National	International	0
Association	Local	District	Regional	National	International	0
Commemoration	Local	District	Regional	National	International	0
Remnant	Local	District	Regional	National	International	0
Relict	Local	District	Regional	National	International	0
Source	Local	District	Regional	National	International	0
Rarity	Local	District	Regional	National	International	0
Endangered	Local	District	Regional	National	International	0
Subtotal:						0

Total Points **126**

Notability Comments: **Note:** Only trees with particular values are awarded points under the notability evaluation criteria.

General Comments

- Height (in metres): 17.76
- Canopy Spread (in metres): 27
- GBH (Girth at Breast Height in metres): 2.22

Picture Reference: 66e



STEM (Standard Tree Evaluation Method) Assessment

Tree Evaluation Score Sheet



Existing Tree Number: 66
 Name of Tree: Quercus robur (English Oak)
 Property Address: 8 & 12 Ngutumanga Road, RD 3, Te Aroha 3393
 Legal Description: Sec 9 Blk: XVI SD: WAITOA
 Assessment: 4705
 Parcel: 17289

Condition Evaluation

Points	3	9	15	21	27	Score
Form	Poor	Moderate	Good	Very good	Specimen	15
Occurrence	Predominant	Common	Infrequent	Rare	Very Rare	9
Vigour/Vitality	Poor	Some	Good	Very good	Excellent	15
Function	Minor	Useful	Important	Significant	Major	9
Age (years)	10+	20+	40+	80+	100+	21
Subtotal:						69

Amenity Evaluation

Points	3	9	15	21	27	Score
Stature (m)	3 to 8	9 to 14	15 to 20	21 to 26	27+	27
Visibility (km)	0.5	1	2	4	8	3
Proximity	Forest	Parkland	Group 10+	Group 3+	Solitary	15
Role	Minor	Moderate	Important	Significant	Major	9
Climate	Minor	Moderate	Important	Significant	Major	3
Subtotal:						57

Notability Evaluation

Points	3	9	15	21	27	Score
Feature	Local	District	Regional	National	International	0
Form	Local	District	Regional	National	International	0
Age 100+	Local	District	Regional	National	International	0
Association	Local	District	Regional	National	International	0
Commemoration	Local	District	Regional	National	International	0
Remnant	Local	District	Regional	National	International	0
Relict	Local	District	Regional	National	International	0
Source	Local	District	Regional	National	International	0
Rarity	Local	District	Regional	National	International	0
Endangered	Local	District	Regional	National	International	0
Subtotal:						0

Total Points **126**

Notability Comments: **Note:** Only trees with particular values are awarded points under the notability evaluation criteria.

General Comments

- Height (in metres): 20.33
- Canopy Spread (in metres): 27
- GBH (Girth at Breast Height in metres): 2.66

Picture Reference: 66f



STEM (Standard Tree Evaluation Method) Assessment

Tree Evaluation Score Sheet



Existing Tree Number: 66
 Name of Tree: Quercus robur (English Oak)
 Property Address: 8 & 12 Ngutumanga Road, RD 3, Te Aroha 3393
 Legal Description: Sec 9 Blk: XVI SD: WAITOA
 Assessment: 4705
 Parcel: 17289

Condition Evaluation

Points	3	9	15	21	27	Score
Form	Poor	Moderate	Good	Very good	Specimen	15
Occurrence	Predominant	Common	Infrequent	Rare	Very Rare	9
Vigour/Vitality	Poor	Some	Good	Very good	Excellent	15
Function	Minor	Useful	Important	Significant	Major	9
Age (years)	10+	20+	40+	80+	100+	21
Subtotal:						69

Amenity Evaluation

Points	3	9	15	21	27	Score
Stature (m)	3 to 8	9 to 14	15 to 20	21 to 26	27+	27
Visibility (km)	0.5	1	2	4	8	3
Proximity	Forest	Parkland	Group 10+	Group3+	Solitary	15
Role	Minor	Moderate	Important	Significant	Major	9
Climate	Minor	Moderate	Important	Significant	Major	3
Subtotal:						57

Notability Evaluation

Points	3	9	15	21	27	Score
Feature	Local	District	Regional	National	International	0
Form	Local	District	Regional	National	International	0
Age 100+	Local	District	Regional	National	International	0
Association	Local	District	Regional	National	International	0
Commemoration	Local	District	Regional	National	International	0
Remnant	Local	District	Regional	National	International	0
Relict	Local	District	Regional	National	International	0
Source	Local	District	Regional	National	International	0
Rarity	Local	District	Regional	National	International	0
Endangered	Local	District	Regional	National	International	0
Subtotal:						0

Total Points **126**

Notability Comments: **Note:** Only trees with particular values are awarded points under the notability evaluation criteria.

- General Comments**
- Height (in metres): 20.2
 - Canopy Spread (in metres): 27
 - GBH (Girth at Breast Height in metres): 3.75

Picture Reference: 66g



STEM (Standard Tree Evaluation Method) Assessment

Tree Evaluation Score Sheet



Existing Tree Number: 66
 Name of Tree: Quercus robur (English Oak)
 Property Address: 8 & 12 Ngutumanga Road, RD 3, Te Aroha 3393
 Legal Description: Sec 9 Blk: XVI SD: WAITOA
 Assessment: 4705
 Parcel: 17289

Condition Evaluation

Points	3	9	15	21	27	Score
Form	Poor	Moderate	Good	Very good	Specimen	15
Occurrence	Predominant	Common	Infrequent	Rare	Very Rare	9
Vigour/Vitality	Poor	Some	Good	Very good	Excellent	15
Function	Minor	Useful	Important	Significant	Major	9
Age (years)	10+	20+	40+	80+	100+	21
Subtotal:						69

Amenity Evaluation

Points	3	9	15	21	27	Score
Stature (m)	3 to 8	9 to 14	15 to 20	21 to 26	27+	27
Visibility (km)	0.5	1	2	4	8	3
Proximity	Forest	Parkland	Group 10+	Group 3+	Solitary	15
Role	Minor	Moderate	Important	Significant	Major	9
Climate	Minor	Moderate	Important	Significant	Major	3
Subtotal:						57

Notability Evaluation

Points	3	9	15	21	27	Score
Feature	Local	District	Regional	National	International	0
Form	Local	District	Regional	National	International	0
Age 100+	Local	District	Regional	National	International	0
Association	Local	District	Regional	National	International	0
Commemoration	Local	District	Regional	National	International	0
Remnant	Local	District	Regional	National	International	0
Relict	Local	District	Regional	National	International	0
Source	Local	District	Regional	National	International	0
Rarity	Local	District	Regional	National	International	0
Endangered	Local	District	Regional	National	International	0
Subtotal:						0

Total Points **126**

Notability Comments: **Note:** Only trees with particular values are awarded points under the notability evaluation criteria.

- General Comments**
- Height (in metres): 21.48
 - Canopy Spread (in metres): 30
 - GBH (Girth at Breast Height in metres): 3.98



Picture Reference: 66h



STEM (Standard Tree Evaluation Method) Assessment

Tree Evaluation Score Sheet



Existing Tree Number: 66
 Name of Tree: Pseudotsuga menziesii (Douglas Fir)
 Property Address: 8 & 12 Ngutumanga Road, RD 3, Te Aroha 3393
 Legal Description: Sec 9 Blk: XVI SD: WAITOA
 Assessment: 4705
 Parcel: 17289

Condition Evaluation

Points	3	9	15	21	27	Score
Form	Poor	Moderate	Good	Very good	Specimen	9
Occurrence	Predominant	Common	Infrequent	Rare	Very Rare	15
Vigour/Vitality	Poor	Some	Good	Very good	Excellent	21
Function	Minor	Useful	Important	Significant	Major	9
Age (years)	10+	20+	40+	80+	100+	21
Subtotal:						75

Amenity Evaluation

Points	3	9	15	21	27	Score
Stature (m)	3 to 8	9 to 14	15 to 20	21 to 26	27+	15
Visibility (km)	0.5	1	2	4	8	3
Proximity	Forest	Parkland	Group 10+	Group3+	Solitary	15
Role	Minor	Moderate	Important	Significant	Major	15
Climate	Minor	Moderate	Important	Significant	Major	3
Subtotal:						51

Notability Evaluation

Points	3	9	15	21	27	Score
Feature	Local	District	Regional	National	International	0
Form	Local	District	Regional	National	International	0
Age 100+	Local	District	Regional	National	International	0
Association	Local	District	Regional	National	International	0
Commemoration	Local	District	Regional	National	International	0
Remnant	Local	District	Regional	National	International	0
Relict	Local	District	Regional	National	International	0
Source	Local	District	Regional	National	International	0
Rarity	Local	District	Regional	National	International	0
Endangered	Local	District	Regional	National	International	0
Subtotal:						0

Total Points **126**

Notability Comments: **Note:** Only trees with particular values are awarded points under the notability evaluation criteria.

General Comments

- Height (in metres): 20.74
- Canopy Spread (in metres): 23
- GBH (Girth at Breast Height in metres): 3.07

Picture Reference: 66t



STEM (Standard Tree Evaluation Method) Assessment

Tree Evaluation Score Sheet



Existing Tree Number: 66
 Name of Tree: Podocarpus totara (Totara)
 Property Address: 8 & 12 Ngutumanga Road, RD 3, Te Aroha 3393
 Legal Description: Sec 9 Blk: XVI SD: WAITOA
 Assessment: 4705
 Parcel: 17289

Condition Evaluation

Points	3	9	15	21	27	Score
Form	Poor	Moderate	Good	Very good	Specimen	15
Occurrence	Predominant	Common	Infrequent	Rare	Very Rare	15
Vigour/Vitality	Poor	Some	Good	Very good	Excellent	15
Function	Minor	Useful	Important	Significant	Major	9
Age (years)	10+	20+	40+	80+	100+	21
Subtotal:						75

Amenity Evaluation

Points	3	9	15	21	27	Score
Stature (m)	3 to 8	9 to 14	15 to 20	21 to 26	27+	15
Visibility (km)	0.5	1	2	4	8	3
Proximity	Forest	Parkland	Group 10+	Group3+	Solitary	21
Role	Minor	Moderate	Important	Significant	Major	15
Climate	Minor	Moderate	Important	Significant	Major	3
Subtotal:						57

Notability Evaluation

Points	3	9	15	21	27	Score
Feature	Local	District	Regional	National	International	0
Form	Local	District	Regional	National	International	0
Age 100+	Local	District	Regional	National	International	0
Association	Local	District	Regional	National	International	0
Commemoration	Local	District	Regional	National	International	0
Remnant	Local	District	Regional	National	International	0
Relict	Local	District	Regional	National	International	0
Source	Local	District	Regional	National	International	0
Rarity	Local	District	Regional	National	International	0
Endangered	Local	District	Regional	National	International	0
Subtotal:						0

Total Points **132**

Notability Comments: **Note:** Only trees with particular values are awarded points under the notability evaluation criteria.

- General Comments**
- Height (in metres): 16.4
 - Canopy Spread (in metres): 16
 - GBH (Girth at Breast Height in metres): 3.92



Picture Reference: 66q



STEM (Standard Tree Evaluation Method) Assessment

Tree Evaluation Score Sheet



Existing Tree Number: 66
 Name of Tree: Pseudotsuga menziesii (Douglas Fir)
 Property Address: 8 & 12 Ngutumanga Road, RD 3, Te Aroha 3393
 Legal Description: Sec 9 Blk: XVI SD: WAITOA
 Assessment: 4705
 Parcel: 17289

Condition Evaluation

Points	3	9	15	21	27	Score
Form	Poor	Moderate	Good	Very good	Specimen	15
Occurrence	Predominant	Common	Infrequent	Rare	Very Rare	15
Vigour/Vitality	Poor	Some	Good	Very good	Excellent	21
Function	Minor	Useful	Important	Significant	Major	9
Age (years)	10+	20+	40+	80+	100+	21
Subtotal:						81

Amenity Evaluation

Points	3	9	15	21	27	Score
Stature (m)	3 to 8	9 to 14	15 to 20	21 to 26	27+	15
Visibility (km)	0.5	1	2	4	8	3
Proximity	Forest	Parkland	Group 10+	Group3+	Solitary	15
Role	Minor	Moderate	Important	Significant	Major	15
Climate	Minor	Moderate	Important	Significant	Major	3
Subtotal:						51

Notability Evaluation

Points	3	9	15	21	27	Score
Feature	Local	District	Regional	National	International	0
Form	Local	District	Regional	National	International	0
Age 100+	Local	District	Regional	National	International	0
Association	Local	District	Regional	National	International	0
Commemoration	Local	District	Regional	National	International	0
Remnant	Local	District	Regional	National	International	0
Relict	Local	District	Regional	National	International	0
Source	Local	District	Regional	National	International	0
Rarity	Local	District	Regional	National	International	0
Endangered	Local	District	Regional	National	International	0
Subtotal:						0

Total Points **132**

Notability Comments: **Note:** Only trees with particular values are awarded points under the notability evaluation criteria.

- General Comments**
- Height (in metres): 20.13
 - Canopy Spread (in metres): 15
 - GBH (Girth at Breast Height in metres): 3.58

Picture Reference: 66r



STEM (Standard Tree Evaluation Method) Assessment

Tree Evaluation Score Sheet



Existing Tree Number: 66
 Name of Tree: Pseudotsuga menziesii (Douglas Fir)
 Property Address: 8 & 12 Ngutumanga Road, RD 3, Te Aroha 3393
 Legal Description: Sec 9 Blk: XVI SD: WAITOA
 Assessment: 4705
 Parcel: 17289

Condition Evaluation

Points	3	9	15	21	27	Score
Form	Poor	Moderate	Good	Very good	Specimen	15
Occurrence	Predominant	Common	Infrequent	Rare	Very Rare	15
Vigour/Vitality	Poor	Some	Good	Very good	Excellent	15
Function	Minor	Useful	Important	Significant	Major	9
Age (years)	10+	20+	40+	80+	100+	21
Subtotal:						75

Amenity Evaluation

Points	3	9	15	21	27	Score
Stature (m)	3 to 8	9 to 14	15 to 20	21 to 26	27+	21
Visibility (km)	0.5	1	2	4	8	3
Proximity	Forest	Parkland	Group 10+	Group3+	Solitary	15
Role	Minor	Moderate	Important	Significant	Major	15
Climate	Minor	Moderate	Important	Significant	Major	3
Subtotal:						57

Notability Evaluation

Points	3	9	15	21	27	Score
Feature	Local	District	Regional	National	International	0
Form	Local	District	Regional	National	International	0
Age 100+	Local	District	Regional	National	International	0
Association	Local	District	Regional	National	International	0
Commemoration	Local	District	Regional	National	International	0
Remnant	Local	District	Regional	National	International	0
Relict	Local	District	Regional	National	International	0
Source	Local	District	Regional	National	International	0
Rarity	Local	District	Regional	National	International	0
Endangered	Local	District	Regional	National	International	0
Subtotal:						0

Total Points **132**

Notability Comments: **Note:** Only trees with particular values are awarded points under the notability evaluation criteria.

General Comments

- Height (in metres): 22.29
- Canopy Spread (in metres): 12
- GBH (Girth at Breast Height in metres): 3

Picture Reference: 66u



STEM (Standard Tree Evaluation Method) Assessment

Tree Evaluation Score Sheet



Existing Tree Number: 66
 Name of Tree: Pseudotsuga menziesii (sss)
 Property Address: 8 & 12 Ngutumanga Road, RD 3, Te Aroha 3393
 Legal Description: Sec 9 Blk: XVI SD: WAITOA
 Assessment: 4705
 Parcel: 17289

Condition Evaluation

Points	3	9	15	21	27	Score
Form	Poor	Moderate	Good	Very good	Specimen	15
Occurrence	Predominant	Common	Infrequent	Rare	Very Rare	15
Vigour/Vitality	Poor	Some	Good	Very good	Excellent	15
Function	Minor	Useful	Important	Significant	Major	9
Age (years)	10+	20+	40+	80+	100+	21
Subtotal:						75

Amenity Evaluation

Points	3	9	15	21	27	Score
Stature (m)	3 to 8	9 to 14	15 to 20	21 to 26	27+	21
Visibility (km)	0.5	1	2	4	8	3
Proximity	Forest	Parkland	Group 10+	Group3+	Solitary	15
Role	Minor	Moderate	Important	Significant	Major	15
Climate	Minor	Moderate	Important	Significant	Major	3
Subtotal:						57

Notability Evaluation

Points	3	9	15	21	27	Score
Feature	Local	District	Regional	National	International	0
Form	Local	District	Regional	National	International	0
Age 100+	Local	District	Regional	National	International	0
Association	Local	District	Regional	National	International	0
Commemoration	Local	District	Regional	National	International	0
Remnant	Local	District	Regional	National	International	0
Relict	Local	District	Regional	National	International	0
Source	Local	District	Regional	National	International	0
Rarity	Local	District	Regional	National	International	0
Endangered	Local	District	Regional	National	International	0
Subtotal:						0

Total Points **132**

Notability Comments: **Note:** Only trees with particular values are awarded points under the notability evaluation criteria.

General Comments

- Height (in metres): 22.7
- Canopy Spread (in metres): 17
- GBH (Girth at Breast Height in metres): 3.6

Picture Reference: 66v



STEM (Standard Tree Evaluation Method) Assessment

Tree Evaluation Score Sheet



Existing Tree Number: 66
 Name of Tree: Quercus robur (English Oak)
 Property Address: 8 & 12 Ngutumanga Road, RD 3, Te Aroha 3393
 Legal Description: Sec 9 Blk: XVI SD: WAITOA
 Assessment: 4705
 Parcel: 17289

Condition Evaluation

Points	3	9	15	21	27	Score
Form	Poor	Moderate	Good	Very good	Specimen	15
Occurrence	Predominant	Common	Infrequent	Rare	Very Rare	9
Vigour/Vitality	Poor	Some	Good	Very good	Excellent	15
Function	Minor	Useful	Important	Significant	Major	9
Age (years)	10+	20+	40+	80+	100+	21
Subtotal:						69

Amenity Evaluation

Points	3	9	15	21	27	Score
Stature (m)	3 to 8	9 to 14	15 to 20	21 to 26	27+	21
Visibility (km)	0.5	1	2	4	8	3
Proximity	Forest	Parkland	Group 10+	Group 3+	Solitary	21
Role	Minor	Moderate	Important	Significant	Major	21
Climate	Minor	Moderate	Important	Significant	Major	3
Subtotal:						69

Notability Evaluation

Points	3	9	15	21	27	Score
Feature	Local	District	Regional	National	International	0
Form	Local	District	Regional	National	International	0
Age 100+	Local	District	Regional	National	International	0
Association	Local	District	Regional	National	International	0
Commemoration	Local	District	Regional	National	International	0
Remnant	Local	District	Regional	National	International	0
Relict	Local	District	Regional	National	International	0
Source	Local	District	Regional	National	International	0
Rarity	Local	District	Regional	National	International	0
Endangered	Local	District	Regional	National	International	0
Subtotal:						0

Total Points **138**

Notability Comments: **Note:** Only trees with particular values are awarded points under the notability evaluation criteria.

General Comments

- Height (in metres): 17.8
- Canopy Spread (in metres): 24
- GBH (Girth at Breast Height in metres): 4.27

Picture Reference: 66p



STEM (Standard Tree Evaluation Method) Assessment

Tree Evaluation Score Sheet



Existing Tree Number: 66
 Name of Tree: Pseudotsuga menziesii (Douglas Fir)
 Property Address: 8 & 12 Ngutumanga Road, RD 3, Te Aroha 3393
 Legal Description: Sec 9 Blk: XVI SD: WAITOA
 Assessment: 4705
 Parcel: 17289

Condition Evaluation

Points	3	9	15	21	27	Score
Form	Poor	Moderate	Good	Very good	Specimen	15
Occurrence	Predominant	Common	Infrequent	Rare	Very Rare	15
Vigour/Vitality	Poor	Some	Good	Very good	Excellent	21
Function	Minor	Useful	Important	Significant	Major	9
Age (years)	10+	20+	40+	80+	100+	21
Subtotal:						81

Amenity Evaluation

Points	3	9	15	21	27	Score
Stature (m)	3 to 8	9 to 14	15 to 20	21 to 26	27+	21
Visibility (km)	0.5	1	2	4	8	3
Proximity	Forest	Parkland	Group 10+	Group3+	Solitary	15
Role	Minor	Moderate	Important	Significant	Major	15
Climate	Minor	Moderate	Important	Significant	Major	3
Subtotal:						57

Notability Evaluation

Points	3	9	15	21	27	Score
Feature	Local	District	Regional	National	International	0
Form	Local	District	Regional	National	International	0
Age 100+	Local	District	Regional	National	International	0
Association	Local	District	Regional	National	International	0
Commemoration	Local	District	Regional	National	International	0
Remnant	Local	District	Regional	National	International	0
Relict	Local	District	Regional	National	International	0
Source	Local	District	Regional	National	International	0
Rarity	Local	District	Regional	National	International	0
Endangered	Local	District	Regional	National	International	0
Subtotal:						0

Total Points **138**

Notability Comments: **Note:** Only trees with particular values are awarded points under the notability evaluation criteria.

- General Comments**
- Height (in metres): 22.8
 - Canopy Spread (in metres): 18
 - GBH (Girth at Breast Height in metres): 3.12

Picture Reference: 66s



STEM (Standard Tree Evaluation Method) Assessment

Tree Evaluation Score Sheet



Existing Tree Number: 41

Name of Tree: Quercus robur (English Oaks)
 Property Address: 97 & 169 Eastport Road, RD 3, Te Aroha
 Legal Description: Part Lot 30 DP 4443 & Lot 29 DP 4443
 Assessment: 43106 & 43105
 Parcel: 28682 & 17947

Condition Evaluation

Points	3	9	15	21	27	Score
Form	Poor	Moderate	Good	Very good	Specimen	15
Occurrence	Predominant	Common	Infrequent	Rare	Very Rare	9
Vigour/Vitality	Poor	Some	Good	Very good	Excellent	15
Function	Minor	Useful	Important	Significant	Major	15
Age (years)	10+	20+	40+	80+	100+	15
Subtotal:						69

Amenity Evaluation

Points	3	9	15	21	27	Score
Stature (m)	3 to 8	9 to 14	15 to 20	21 to 26	27+	27
Visibility (km)	0.5	1	2	4	8	9
Proximity	Forest	Parkland	Group 10+	Group 3+	Solitary	15
Role	Minor	Moderate	Important	Significant	Major	21
Climate	Minor	Moderate	Important	Significant	Major	15
Subtotal:						87

Notability Evaluation

Points	3	9	15	21	27	Score
Feature	Local	District	Regional	National	International	0
Form	Local	District	Regional	National	International	0
Age 100+	Local	District	Regional	National	International	0
Association	Local	District	Regional	National	International	0
Commemoration	Local	District	Regional	National	International	0
Remnant	Local	District	Regional	National	International	0
Relict	Local	District	Regional	National	International	0
Source	Local	District	Regional	National	International	0
Rarity	Local	District	Regional	National	International	0
Endangered	Local	District	Regional	National	International	0
Subtotal:						0

Total Points **156**

Notability Comments: **Note:** Only trees with particular values are awarded points under the notability evaluation criteria.

- General Comments**
- Height (in metres): 20
 - Canopy Spread (in metres): 18
 - GBH (Girth at Breast Height in metres): 3.07

Picture Reference: 41



STEM (Standard Tree Evaluation Method) Assessment

Tree Evaluation Score Sheet



Existing Tree Number: 31/2
 Name of Tree: Ulmus procera (Elm)
 Property Address: 985 No1 Road, RD 1, Waitoa
 Legal Description: PSc 12 Blk XI SD WAITOA
 Assessment: 5212
 Parcel: 17796

Condition Evaluation

Points	3	9	15	21	27	Score
Form	Poor	Moderate	Good	Very good	Specimen	15
Occurrence	Predominant	Common	Infrequent	Rare	Very Rare	15
Vigour/Vitality	Poor	Some	Good	Very good	Excellent	15
Function	Minor	Useful	Important	Significant	Major	9
Age (years)	10+	20+	40+	80+	100+	21
Subtotal:						75

Amenity Evaluation

Points	3	9	15	21	27	Score
Stature (m)	3 to 8	9 to 14	15 to 20	21 to 26	27+	27
Visibility (km)	0.5	1	2	4	8	9
Proximity	Forest	Parkland	Group 10+	Group3+	Solitary	15
Role	Minor	Moderate	Important	Significant	Major	15
Climate	Minor	Moderate	Important	Significant	Major	9
Subtotal:						75

Notability Evaluation

Points	3	9	15	21	27	Score
Feature	Local	District	Regional	National	International	3
Form	Local	District	Regional	National	International	0
Age 100+	Local	District	Regional	National	International	0
Association	Local	District	Regional	National	International	0
Commemoration	Local	District	Regional	National	International	0
Remnant	Local	District	Regional	National	International	0
Relict	Local	District	Regional	National	International	0
Source	Local	District	Regional	National	International	0
Rarity	Local	District	Regional	National	International	0
Endangered	Local	District	Regional	National	International	0
Subtotal:						3

Total Points **153**

Notability Comments: **Note:** Only trees with particular values are awarded points under the notability evaluation criteria.
 A very large specimen.

- General Comments**
- Height (in metres): 23
 - Canopy Spread (in metres): 27
 - GBH (Girth at Breast Height in metres): 4.7 @500mm



Picture Reference: 31



STEM (Standard Tree Evaluation Method) Assessment

Tree Evaluation Score Sheet



Existing Tree Number: NA
 Name of Tree: Sequoiadendron giganteum (Giant Redwood)
 Property Address: 35 Burgess Street, Te Aroha
 Legal Description: Lot 1 DPS 61248
 Assessment: 7384
 Parcel: 19968

Condition Evaluation

Points	3	9	15	21	27	Score
Form	Poor	Moderate	Good	Very good	Specimen	15
Occurrence	Predominant	Common	Infrequent	Rare	Very Rare	15
Vigour/Vitality	Poor	Some	Good	Very good	Excellent	15
Function	Minor	Useful	Important	Significant	Major	9
Age (years)	10+	20+	40+	80+	100+	15
Subtotal:						69

Amenity Evaluation

Points	3	9	15	21	27	Score
Stature (m)	3 to 8	9 to 14	15 to 20	21 to 26	27+	27
Visibility (km)	0.5	1	2	4	8	9
Proximity	Forest	Parkland	Group 10+	Group3+	Solitary	21
Role	Minor	Moderate	Important	Significant	Major	21
Climate	Minor	Moderate	Important	Significant	Major	3
Subtotal:						81

Notability Evaluation

Points	3	9	15	21	27	Score
Feature	Local	District	Regional	National	International	3
Form	Local	District	Regional	National	International	0
Age 100+	Local	District	Regional	National	International	0
Association	Local	District	Regional	National	International	0
Commemoration	Local	District	Regional	National	International	0
Remnant	Local	District	Regional	National	International	0
Relict	Local	District	Regional	National	International	0
Source	Local	District	Regional	National	International	0
Rarity	Local	District	Regional	National	International	0
Endangered	Local	District	Regional	National	International	0
Subtotal:						3

Total Points 153

Notability Comments: **Note:** Only trees with particular values are awarded points under the notability evaluation criteria.
 Largest specimen in Te Aroha.

General Comments

- Height (in metres): 25
- Canopy Spread (in metres): 9
- GBH (Girth at Breast Height in metres): 4.91



