

Morrinsville

STEM (Standard Tree Evaluation Method) Assessment

Tree Evaluation Score Sheet



Existing Tree Number: 1
 Name of Tree: Liquidambar styraciflua (Liquidamber)
 Property Address: Maungakawa Road, RD 4, Morrinsville 3374
 Legal Description: Lot 2 DP 404660
 Assessment: 41240
 Parcel: 41236

Condition Evaluation

Points	3	9	15	21	27	Score
Form	Poor	Moderate	Good	Very good	Specimen	15
Occurrence	Predominant	Common	Infrequent	Rare	Very Rare	9
Vigour/Vitality	Poor	Some	Good	Very good	Excellent	15
Function	Minor	Useful	Important	Significant	Major	9
Age (years)	10+	20+	40+	80+	100+	15
Subtotal:						63

Amenity Evaluation

Points	3	9	15	21	27	Score
Stature (m)	3 to 8	9 to 14	15 to 20	21 to 26	27+	21
Visibility (km)	0.5	1	2	4	8	9
Proximity	Forest	Parkland	Group 10+	Group 3+	Solitary	15
Role	Minor	Moderate	Important	Significant	Major	9
Climate	Minor	Moderate	Important	Significant	Major	3
Subtotal:						57

Notability Evaluation

Points	3	9	15	21	27	Score
Feature	Local	District	Regional	National	International	0
Form	Local	District	Regional	National	International	0
Age 100+	Local	District	Regional	National	International	0
Association	Local	District	Regional	National	International	0
Commemoration	Local	District	Regional	National	International	0
Remnant	Local	District	Regional	National	International	0
Relict	Local	District	Regional	National	International	0
Source	Local	District	Regional	National	International	0
Rarity	Local	District	Regional	National	International	0
Endangered	Local	District	Regional	National	International	0
Subtotal:						0

Total Points **120**

Notability Comments: **Note:** Only trees with particular values are awarded points under the notability evaluation criteria.

- General Comments**
- Height (in metres): 21
 - Canopy Spread (in metres): 20
 - GBH (Girth at Breast Height in metres): 3.6

Picture Reference: 1j



STEM (Standard Tree Evaluation Method) Assessment

Tree Evaluation Score Sheet



Existing Tree Number: 1
 Name of Tree: Phoenix canariensis (Phoenix Palm)
 Property Address: Maungakawa Road, RD 4, Morrinsville 3374
 Legal Description: Lot 2 DP 404660
 Assessment: 41241
 Parcel: 41237

Condition Evaluation

Points	3	9	15	21	27	Score
Form	Poor	Moderate	Good	Very good	Specimen	15
Occurrence	Predominant	Common	Infrequent	Rare	Very Rare	15
Vigour/Vitality	Poor	Some	Good	Very good	Excellent	15
Function	Minor	Useful	Important	Significant	Major	9
Age (years)	10+	20+	40+	80+	100+	21
Subtotal:						75

Amenity Evaluation

Points	3	9	15	21	27	Score
Stature (m)	3 to 8	9 to 14	15 to 20	21 to 26	27+	15
Visibility (km)	0.5	1	2	4	8	9
Proximity	Forest	Parkland	Group 10+	Group 3+	Solitary	15
Role	Minor	Moderate	Important	Significant	Major	9
Climate	Minor	Moderate	Important	Significant	Major	3
Subtotal:						51

Notability Evaluation

Points	3	9	15	21	27	Score
Feature	Local	District	Regional	National	International	0
Form	Local	District	Regional	National	International	0
Age 100+	Local	District	Regional	National	International	0
Association	Local	District	Regional	National	International	0
Commemoration	Local	District	Regional	National	International	0
Remnant	Local	District	Regional	National	International	0
Relict	Local	District	Regional	National	International	0
Source	Local	District	Regional	National	International	0
Rarity	Local	District	Regional	National	International	0
Endangered	Local	District	Regional	National	International	0
Subtotal:						0

Total Points **126**

Notability Comments: **Note:** Only trees with particular values are awarded points under the notability evaluation criteria.

- General Comments**
- Height (in metres): 18.5
 - Canopy Spread (in metres): 8
 - GBH (Girth at Breast Height in metres): 3.7

Picture Reference: 1f



STEM (Standard Tree Evaluation Method) Assessment

Tree Evaluation Score Sheet



Existing Tree Number: 1
 Name of Tree: Abies alba (Silver Fir)
 Property Address: Maungakawa Road, RD 4, Morrinsville 3374
 Legal Description: Lot 2 DP 404660
 Assessment: 41240
 Parcel: 41236

Condition Evaluation

Points	3	9	15	21	27	Score
Form	Poor	Moderate	Good	Very good	Specimen	15
Occurrence	Predominant	Common	Infrequent	Rare	Very Rare	15
Vigour/Vitality	Poor	Some	Good	Very good	Excellent	15
Function	Minor	Useful	Important	Significant	Major	9
Age (years)	10+	20+	40+	80+	100+	21
Subtotal:						75

Amenity Evaluation

Points	3	9	15	21	27	Score
Stature (m)	3 to 8	9 to 14	15 to 20	21 to 26	27+	15
Visibility (km)	0.5	1	2	4	8	9
Proximity	Forest	Parkland	Group 10+	Group 3+	Solitary	21
Role	Minor	Moderate	Important	Significant	Major	15
Climate	Minor	Moderate	Important	Significant	Major	3
Subtotal:						63

Notability Evaluation

Points	3	9	15	21	27	Score
Feature	Local	District	Regional	National	International	0
Form	Local	District	Regional	National	International	0
Age 100+	Local	District	Regional	National	International	0
Association	Local	District	Regional	National	International	0
Commemoration	Local	District	Regional	National	International	0
Remnant	Local	District	Regional	National	International	0
Relict	Local	District	Regional	National	International	0
Source	Local	District	Regional	National	International	0
Rarity	Local	District	Regional	National	International	0
Endangered	Local	District	Regional	National	International	0
Subtotal:						0

Total Points **138**

Notability Comments: **Note:** Only trees with particular values are awarded points under the notability evaluation criteria.

- General Comments**
- Height (in metres): 19
 - Canopy Spread (in metres): 19
 - GBH (Girth at Breast Height in metres): 3.05

Picture Reference: 1i



STEM (Standard Tree Evaluation Method) Assessment

Tree Evaluation Score Sheet



Existing Tree Number: 1
 Name of Tree: Castanea sativa (Sweet Chestnut)
 Property Address: 224 Maungakawa Road, RD 4, Morrinsville 3374
 Legal Description: Lot 2 DP 404660
 Assessment: 41241
 Parcel: 41237

Condition Evaluation

Points	3	9	15	21	27	Score
Form	Poor	Moderate	Good	Very good	Specimen	9
Occurrence	Predominant	Common	Infrequent	Rare	Very Rare	9
Vigour/Vitality	Poor	Some	Good	Very good	Excellent	9
Function	Minor	Useful	Important	Significant	Major	9
Age (years)	10+	20+	40+	80+	100+	27
Subtotal:						63

Amenity Evaluation

Points	3	9	15	21	27	Score
Stature (m)	3 to 8	9 to 14	15 to 20	21 to 26	27+	21
Visibility (km)	0.5	1	2	4	8	9
Proximity	Forest	Parkland	Group 10+	Group 3+	Solitary	15
Role	Minor	Moderate	Important	Significant	Major	15
Climate	Minor	Moderate	Important	Significant	Major	9
Subtotal:						69

Notability Evaluation

Points	3	9	15	21	27	Score
Feature	Local	District	Regional	National	International	0
Form	Local	District	Regional	National	International	0
Age 100+	Local	District	Regional	National	International	9
Association	Local	District	Regional	National	International	0
Commemoration	Local	District	Regional	National	International	0
Remnant	Local	District	Regional	National	International	0
Relict	Local	District	Regional	National	International	0
Source	Local	District	Regional	National	International	0
Rarity	Local	District	Regional	National	International	0
Endangered	Local	District	Regional	National	International	0
Subtotal:						9

Total Points **141**

Notability Comments: **Note:** Only trees with particular values are awarded points under the notability evaluation criteria.

- General Comments**
- Height (in metres): 16
 - Canopy Spread (in metres): 21
 - GBH (Girth at Breast Height in metres): 4.35

Picture Reference: 1b



STEM (Standard Tree Evaluation Method) Assessment

Tree Evaluation Score Sheet



Existing Tree Number: 1
 Name of Tree: Sequoia sempervirens (Redwood^s)
 Property Address: 224 Maungakawa Road, RD 4, Morrinsville 3374
 Legal Description: Lot 2 DP 404660
 Assessment: 41241
 Parcel: 41237

Condition Evaluation

Points	3	9	15	21	27	Score
Form	Poor	Moderate	Good	Very good	Specimen	15
Occurrence	Predominant	Common	Infrequent	Rare	Very Rare	15
Vigour/Vitality	Poor	Some	Good	Very good	Excellent	15
Function	Minor	Useful	Important	Significant	Major	9
Age (years)	10+	20+	40+	80+	100+	15
Subtotal:						69

Amenity Evaluation

Points	3	9	15	21	27	Score
Stature (m)	3 to 8	9 to 14	15 to 20	21 to 26	27+	27
Visibility (km)	0.5	1	2	4	8	9
Proximity	Forest	Parkland	Group 10+	Group 3+	Solitary	15
Role	Minor	Moderate	Important	Significant	Major	15
Climate	Minor	Moderate	Important	Significant	Major	9
Subtotal:						75

Notability Evaluation

Points	3	9	15	21	27	Score
Feature	Local	District	Regional	National	International	0
Form	Local	District	Regional	National	International	0
Age 100+	Local	District	Regional	National	International	0
Association	Local	District	Regional	National	International	0
Commemoration	Local	District	Regional	National	International	0
Remnant	Local	District	Regional	National	International	0
Relict	Local	District	Regional	National	International	0
Source	Local	District	Regional	National	International	0
Rarity	Local	District	Regional	National	International	0
Endangered	Local	District	Regional	National	International	0
Subtotal:						0

Total Points 144

Notability Comments: **Note:** Only trees with particular values are awarded points under the notability evaluation criteria.

- General Comments**
- Height (in metres): 39
 - Canopy Spread (in metres): 18
 - GBH (Girth at Breast Height in metres): 4.7

Picture Reference: 1c



STEM (Standard Tree Evaluation Method) Assessment

Tree Evaluation Score Sheet



Existing Tree Number: 1
 Name of Tree: Sequoia sempervirens (Redwood^s)
 Property Address: 224 Maungakawa Road, RD 4, Morrinsville 3374
 Legal Description: Lot 2 DP 404660
 Assessment: 41241
 Parcel: 41237

Condition Evaluation

Points	3	9	15	21	27	Score
Form	Poor	Moderate	Good	Very good	Specimen	15
Occurrence	Predominant	Common	Infrequent	Rare	Very Rare	15
Vigour/Vitality	Poor	Some	Good	Very good	Excellent	15
Function	Minor	Useful	Important	Significant	Major	9
Age (years)	10+	20+	40+	80+	100+	15
Subtotal:						69

Amenity Evaluation

Points	3	9	15	21	27	Score
Stature (m)	3 to 8	9 to 14	15 to 20	21 to 26	27+	27
Visibility (km)	0.5	1	2	4	8	9
Proximity	Forest	Parkland	Group 10+	Group3+	Solitary	15
Role	Minor	Moderate	Important	Significant	Major	15
Climate	Minor	Moderate	Important	Significant	Major	9
Subtotal:						75

Notability Evaluation


Points	3	9	15	21	27	Score
Feature	Local	District	Regional	National	International	0
Form	Local	District	Regional	National	International	0
Age 100+	Local	District	Regional	National	International	0
Association	Local	District	Regional	National	International	0
Commemoration	Local	District	Regional	National	International	0
Remnant	Local	District	Regional	National	International	0
Relict	Local	District	Regional	National	International	0
Source	Local	District	Regional	National	International	0
Rarity	Local	District	Regional	National	International	0
Endangered	Local	District	Regional	National	International	0
Subtotal:						0

Total Points **144**

Notability Comments: **Note:** Only trees with particular values are awarded points under the notability evaluation criteria.

- General Comments**
- Height (in metres): 36
 - Canopy Spread (in metres): 16
 - GBH (Girth at Breast Height in metres): 5.2

Picture Reference: 1d



STEM (Standard Tree Evaluation Method) Assessment

Tree Evaluation Score Sheet



Existing Tree Number: 1
 Name of Tree: Sequoia sempervirens (Redwood^s)
 Property Address: 224 Maungakawa Road, RD 4, Morrinsville 3374
 Legal Description: Lot 2 DP 404660
 Assessment: 41241
 Parcel: 41237

Condition Evaluation

Points	3	9	15	21	27	Score
Form	Poor	Moderate	Good	Very good	Specimen	15
Occurrence	Predominant	Common	Infrequent	Rare	Very Rare	15
Vigour/Vitality	Poor	Some	Good	Very good	Excellent	15
Function	Minor	Useful	Important	Significant	Major	9
Age (years)	10+	20+	40+	80+	100+	15
Subtotal:						69

Amenity Evaluation

Points	3	9	15	21	27	Score
Stature (m)	3 to 8	9 to 14	15 to 20	21 to 26	27+	27
Visibility (km)	0.5	1	2	4	8	9
Proximity	Forest	Parkland	Group 10+	Group3+	Solitary	15
Role	Minor	Moderate	Important	Significant	Major	15
Climate	Minor	Moderate	Important	Significant	Major	9
Subtotal:						75

Notability Evaluation


Points	3	9	15	21	27	Score
Feature	Local	District	Regional	National	International	0
Form	Local	District	Regional	National	International	0
Age 100+	Local	District	Regional	National	International	0
Association	Local	District	Regional	National	International	0
Commemoration	Local	District	Regional	National	International	0
Remnant	Local	District	Regional	National	International	0
Relict	Local	District	Regional	National	International	0
Source	Local	District	Regional	National	International	0
Rarity	Local	District	Regional	National	International	0
Endangered	Local	District	Regional	National	International	0
Subtotal:						0

Total Points **144**

Notability Comments: **Note:** Only trees with particular values are awarded points under the notability evaluation criteria.

- General Comments**
- Height (in metres): 36
 - Canopy Spread (in metres): 16
 - GBH (Girth at Breast Height in metres): 4.22

Picture Reference: 1e



STEM (Standard Tree Evaluation Method) Assessment

Tree Evaluation Score Sheet



Existing Tree Number: 1
 Name of Tree: Quercus robur (Oaks)
 Property Address: 225 Maungakawa Road, RD 4, Morrinsville 3374
 Legal Description: Lot 2 1 DP 404660
 Assessment: 41240-40240
 Parcel: 41236

Condition Evaluation

Points	3	9	15	21	27	Score
Form	Poor	Moderate	Good	Very good	Specimen	15
Occurrence	Predominant	Common	Infrequent	Rare	Very Rare	9
Vigour/Vitality	Poor	Some	Good	Very good	Excellent	15
Function	Minor	Useful	Important	Significant	Major	9
Age (years)	10+	20+	40+	80+	100+	27
Subtotal:						75

Amenity Evaluation

Points	3	9	15	21	27	Score
Stature (m)	3 to 8	9 to 14	15 to 20	21 to 26	27+	21
Visibility (km)	0.5	1	2	4	8	9
Proximity	Forest	Parkland	Group 10+	Group 3+	Solitary	15
Role	Minor	Moderate	Important	Significant	Major	15
Climate	Minor	Moderate	Important	Significant	Major	9
Subtotal:						69

Notability Evaluation

Points	3	9	15	21	27	Score
Feature	Local	District	Regional	National	International	0
Form	Local	District	Regional	National	International	0
Age 100+	Local	District	Regional	National	International	9
Association	Local	District	Regional	National	International	0
Commemoration	Local	District	Regional	National	International	0
Remnant	Local	District	Regional	National	International	0
Relict	Local	District	Regional	National	International	0
Source	Local	District	Regional	National	International	0
Rarity	Local	District	Regional	National	International	0
Endangered	Local	District	Regional	National	International	0
Subtotal:						9

Total Points **153**

Notability Comments: **Note:** Only trees with particular values are awarded points under the notability evaluation criteria.
 House dates from late 1800s, tree also thought to have been planted at this time.

General Comments

- Height (in metres): 21
- Canopy Spread (in metres): 20
- GBH (Girth at Breast Height in metres): 3.7

Picture Reference: 1g



STEM (Standard Tree Evaluation Method) Assessment

Tree Evaluation Score Sheet



Existing Tree Number: 1
 Name of Tree: Quercus robur (Oaks)
 Property Address: 225 Maungakawa Road, RD 4, Morrinsville 3374
 Legal Description: Lot 2 1 DP 404660
 Assessment: 41240-40240
 Parcel: 41236

Condition Evaluation

Points	3	9	15	21	27	Score
Form	Poor	Moderate	Good	Very good	Specimen	15
Occurrence	Predominant	Common	Infrequent	Rare	Very Rare	9
Vigour/Vitality	Poor	Some	Good	Very good	Excellent	15
Function	Minor	Useful	Important	Significant	Major	9
Age (years)	10+	20+	40+	80+	100+	27
Subtotal:						75

Amenity Evaluation

Points	3	9	15	21	27	Score
Stature (m)	3 to 8	9 to 14	15 to 20	21 to 26	27+	21
Visibility (km)	0.5	1	2	4	8	9
Proximity	Forest	Parkland	Group 10+	Group 3+	Solitary	15
Role	Minor	Moderate	Important	Significant	Major	15
Climate	Minor	Moderate	Important	Significant	Major	9
Subtotal:						69

Notability Evaluation

Points	3	9	15	21	27	Score
Feature	Local	District	Regional	National	International	0
Form	Local	District	Regional	National	International	0
Age 100+	Local	District	Regional	National	International	9
Association	Local	District	Regional	National	International	0
Commemoration	Local	District	Regional	National	International	0
Remnant	Local	District	Regional	National	International	0
Relict	Local	District	Regional	National	International	0
Source	Local	District	Regional	National	International	0
Rarity	Local	District	Regional	National	International	0
Endangered	Local	District	Regional	National	International	0
Subtotal:						9

Total Points **153**

Notability Comments: **Note:** Only trees with particular values are awarded points under the notability evaluation criteria.
 House dates from late 1800s, tree also thought to have been planted at this time.

General Comments

- Height (in metres): 21
- Canopy Spread (in metres): 20
- GBH (Girth at Breast Height in metres): 5.7

Picture Reference: 1h



STEM (Standard Tree Evaluation Method) Assessment

Tree Evaluation Score Sheet



Existing Tree Number: 1
 Name of Tree: Quercus robur (Oak~~s~~)
 Property Address: 225 Maungakawa Road, RD 4, Morrinsville 3374
 Legal Description: Lot 2 1 DP 404660
 Assessment: 41240-40240
 Parcel: 41236

Condition Evaluation

Points	3	9	15	21	27	Score
Form	Poor	Moderate	Good	Very good	Specimen	15
Occurrence	Predominant	Common	Infrequent	Rare	Very Rare	15
Vigour/Vitality	Poor	Some	Good	Very good	Excellent	15
Function	Minor	Useful	Important	Significant	Major	9
Age (years)	10+	20+	40+	80+	100+	27
Subtotal:						81

Amenity Evaluation

Points	3	9	15	21	27	Score
Stature (m)	3 to 8	9 to 14	15 to 20	21 to 26	27+	21
Visibility (km)	0.5	1	2	4	8	9
Proximity	Forest	Parkland	Group 10+	Group3+	Solitary	15
Role	Minor	Moderate	Important	Significant	Major	15
Climate	Minor	Moderate	Important	Significant	Major	9
Subtotal:						69

Notability Evaluation

Points	3	9	15	21	27	Score
Feature	Local	District	Regional	National	International	9
Form	Local	District	Regional	National	International	
Age 100+	Local	District	Regional	National	International	9
Association	Local	District	Regional	National	International	0
Commemoration	Local	District	Regional	National	International	0
Remnant	Local	District	Regional	National	International	0
Relict	Local	District	Regional	National	International	0
Source	Local	District	Regional	National	International	0
Rarity	Local	District	Regional	National	International	0
Endangered	Local	District	Regional	National	International	0
Subtotal:						18

Total Points **168**

Notability Comments: **Note:** Only trees with particular values are awarded points under the notability evaluation criteria.

- General Comments**
- Height (in metres): 19.1
 - Canopy Spread (in metres): 22
 - GBH (Girth at Breast Height in metres): 4.54

Picture Reference: 1a



STEM (Standard Tree Evaluation Method) Assessment

Tree Evaluation Score Sheet



Existing Tree Number: 2
 Name of Tree: Quercus suba (Cork Oak)
 Property Address: 149A Maungakawa Road, RD 4, Morrinsville 3374
 Legal Description: Lot 5 DP 317860
 Assessment: 38224
 Parcel: 34677

Condition Evaluation

Points	3	9	15	21	27	Score
Form	Poor	Moderate	Good	Very good	Specimen	15
Occurrence	Predominant	Common	Infrequent	Rare	Very Rare	15
Vigour/Vitality	Poor	Some	Good	Very good	Excellent	15
Function	Minor	Useful	Important	Significant	Major	9
Age (years)	10+	20+	40+	80+	100+	21
Subtotal:						75

Amenity Evaluation

Points	3	9	15	21	27	Score
Stature (m)	3 to 8	9 to 14	15 to 20	21 to 26	27+	27
Visibility (km)	0.5	1	2	4	8	9
Proximity	Forest	Parkland	Group 10+	Group 3+	Solitary	21
Role	Minor	Moderate	Important	Significant	Major	15
Climate	Minor	Moderate	Important	Significant	Major	15
Subtotal:						87

Notability Evaluation

Points	3	9	15	21	27	Score
Feature	Local	District	Regional	National	International	9
Form	Local	District	Regional	National	International	9
Age 100+	Local	District	Regional	National	International	0
Association	Local	District	Regional	National	International	0
Commemoration	Local	District	Regional	National	International	0
Remnant	Local	District	Regional	National	International	0
Relict	Local	District	Regional	National	International	0
Source	Local	District	Regional	National	International	0
Rarity	Local	District	Regional	National	International	0
Endangered	Local	District	Regional	National	International	0
Subtotal:						18

Total Points **180**

Notability Comments: **Note:** Only trees with particular values are awarded points under the notability evaluation criteria.

- General Comments**
- Height (in metres): 15.6
 - Canopy Spread (in metres): 27
 - GBH (Girth at Breast Height in metres): 4.42

Picture Reference: 2



STEM (Standard Tree Evaluation Method) Assessment

Tree Evaluation Score Sheet



Existing Tree Number: 25

Name of Tree: Podocarpus totara, Dacrydium cupressinum, Phyllocladus trichomanoides, Alectryon excelsus (Totara, Rimu, Tanekaha, Karaka, titoki)

Property Address: 2702 Tahuna-Ohinewai Road, RD 4, Ohinewai

Legal Description: Part Lot 6 DP 8697

Assessment: 11834

Parcel: 35248

Condition Evaluation

Points	3	9	15	21	27	Score
Form	Poor	Moderate	Good	Very good	Specimen	15
Occurrence	Predominant	Common	Infrequent	Rare	Very Rare	9
Vigour/Vitality	Poor	Some	Good	Very good	Excellent	15
Function	Minor	Useful	Important	Significant	Major	15
Age (years)	10+	20+	40+	80+	100+	15
Subtotal:						69

Amenity Evaluation

Points	3	9	15	21	27	Score
Stature (m)	3 to 8	9 to 14	15 to 20	21 to 26	27+	27
Visibility (km)	0.5	1	2	4	8	9
Proximity	Forest	Parkland	Group 10+	Group3+	Solitary	15
Role	Minor	Moderate	Important	Significant	Major	9
Climate	Minor	Moderate	Important	Significant	Major	15
Subtotal:						75

Notability Evaluation

Points	3	9	15	21	27	Score
Feature	Local	District	Regional	National	International	0
Form	Local	District	Regional	National	International	0
Age 100+	Local	District	Regional	National	International	0
Association	Local	District	Regional	National	International	0
Commemoration	Local	District	Regional	National	International	0
Remnant	Local	District	Regional	National	International	0
Relict	Local	District	Regional	National	International	0
Source	Local	District	Regional	National	International	0
Rarity	Local	District	Regional	National	International	0
Endangered	Local	District	Regional	National	International	0
Subtotal:						0

Total Points **144**

Notability Comments: **Note:** Only trees with particular values are awarded points under the notability evaluation criteria.

General Comments

- Height (in metres): 15.5
- Canopy Spread (in metres): 14
- GBH (Girth at Breast Height in metres): 4.48 @ 300mm

Picture Reference: 25b



STEM (Standard Tree Evaluation Method) Assessment

Tree Evaluation Score Sheet



Existing Tree Number: 25
 Name of Tree: Quercus robur (Oaks)
 Property Address: 2702 Tahuna-Ohinewai Road, RD 4, Ohinewai
 Legal Description: Part Lot 6 DP 8697
 Assessment: 11834
 Parcel: 35248

Condition Evaluation

Points	3	9	15	21	27	Score
Form	Poor	Moderate	Good	Very good	Specimen	15
Occurrence	Predominant	Common	Infrequent	Rare	Very Rare	9
Vigour/Vitality	Poor	Some	Good	Very good	Excellent	15
Function	Minor	Useful	Important	Significant	Major	9
Age (years)	10+	20+	40+	80+	100+	21
Subtotal:						69

Amenity Evaluation

Points	3	9	15	21	27	Score
Stature (m)	3 to 8	9 to 14	15 to 20	21 to 26	27+	27
Visibility (km)	0.5	1	2	4	8	9
Proximity	Forest	Parkland	Group 10+	Group 3+	Solitary	15
Role	Minor	Moderate	Important	Significant	Major	15
Climate	Minor	Moderate	Important	Significant	Major	9
Subtotal:						75

Notability Evaluation

Points	3	9	15	21	27	Score
Feature	Local	District	Regional	National	International	0
Form	Local	District	Regional	National	International	0
Age 100+	Local	District	Regional	National	International	0
Association	Local	District	Regional	National	International	0
Commemoration	Local	District	Regional	National	International	0
Remnant	Local	District	Regional	National	International	0
Relict	Local	District	Regional	National	International	0
Source	Local	District	Regional	National	International	0
Rarity	Local	District	Regional	National	International	0
Endangered	Local	District	Regional	National	International	0
Subtotal:						0

Total Points **144**

Notability Comments: **Note:** Only trees with particular values are awarded points under the notability evaluation criteria.

- General Comments**
- Height (in metres): 19.47
 - Canopy Spread (in metres): 30
 - GBH (Girth at Breast Height in metres): 4.53

Picture Reference: 25a



STEM (Standard Tree Evaluation Method) Assessment

Tree Evaluation Score Sheet



Existing Tree Number: 33
 Name of Tree: Quercus robur (Oaks)
 Property Address: No 4 Road, RD 1, Waitoa 3380
 Legal Description: Sec 30 Blk: XI SD: WAITOA
 Assessment: 5221
 Parcel: 17805

Condition Evaluation

Points	3	9	15	21	27	Score
Form	Poor	Moderate	Good	Very good	Specimen	15
Occurrence	Predominant	Common	Infrequent	Rare	Very Rare	9
Vigour/Vitality	Poor	Some	Good	Very good	Excellent	15
Function	Minor	Useful	Important	Significant	Major	15
Age (years)	10+	20+	40+	80+	100+	15
Subtotal:						69

Amenity Evaluation

Points	3	9	15	21	27	Score
Stature (m)	3 to 8	9 to 14	15 to 20	21 to 26	27+	27
Visibility (km)	0.5	1	2	4	8	9
Proximity	Forest	Parkland	Group 10+	Group3+	Solitary	15
Role	Minor	Moderate	Important	Significant	Major	21
Climate	Minor	Moderate	Important	Significant	Major	15
Subtotal:						87

Notability Evaluation

Points	3	9	15	21	27	Score
Feature	Local	District	Regional	National	International	0
Form	Local	District	Regional	National	International	0
Age 100+	Local	District	Regional	National	International	0
Association	Local	District	Regional	National	International	0
Commemoration	Local	District	Regional	National	International	0
Remnant	Local	District	Regional	National	International	0
Relict	Local	District	Regional	National	International	0
Source	Local	District	Regional	National	International	0
Rarity	Local	District	Regional	National	International	0
Endangered	Local	District	Regional	National	International	0
Subtotal:						0

Total Points **156**

Notability Comments: **Note:** Only trees with particular values are awarded points under the notability evaluation criteria.

General Comments

- Height (in metres): 25
- Canopy Spread (in metres): 21
- GBH (Girth at Breast Height in metres): 3.55

Picture Reference: 33



STEM (Standard Tree Evaluation Method) Assessment

Tree Evaluation Score Sheet



Existing Tree Number: 34
 Name of Tree: Quercus robur (Oak)
 Property Address: No 4 Road, RD 1, Waitoa 3380
 Legal Description: Part Lot 1 DP 16209
 Assessment: 5236
 Parcel: 28569

Condition Evaluation

Points	3	9	15	21	27	Score
Form	Poor	Moderate	Good	Very good	Specimen	21
Occurrence	Predominant	Common	Infrequent	Rare	Very Rare	9
Vigour/Vitality	Poor	Some	Good	Very good	Excellent	15
Function	Minor	Useful	Important	Significant	Major	9
Age (years)	10+	20+	40+	80+	100+	15
Subtotal:						69

Amenity Evaluation

Points	3	9	15	21	27	Score
Stature (m)	3 to 8	9 to 14	15 to 20	21 to 26	27+	21
Visibility (km)	0.5	1	2	4	8	9
Proximity	Forest	Parkland	Group 10+	Group 3+	Solitary	21
Role	Minor	Moderate	Important	Significant	Major	9
Climate	Minor	Moderate	Important	Significant	Major	9
Subtotal:						69

Notability Evaluation

Points	3	9	15	21	27	Score
Feature	Local	District	Regional	National	International	0
Form	Local	District	Regional	National	International	0
Age 100+	Local	District	Regional	National	International	0
Association	Local	District	Regional	National	International	0
Commemoration	Local	District	Regional	National	International	0
Remnant	Local	District	Regional	National	International	0
Relict	Local	District	Regional	National	International	0
Source	Local	District	Regional	National	International	0
Rarity	Local	District	Regional	National	International	0
Endangered	Local	District	Regional	National	International	0
Subtotal:						0

Total Points **138**

Notability Comments: **Note:** Only trees with particular values are awarded points under the notability evaluation criteria.

- General Comments**
- Height (in metres): 21
 - Canopy Spread (in metres): 26
 - GBH (Girth at Breast Height in metres): 3.76



Picture Reference: 34



STEM (Standard Tree Evaluation Method) Assessment

Tree Evaluation Score Sheet



Existing Tree Number: 58
 Name of Tree: Liriodendron tulipifera (Tulip Tree)
 Property Address: 942 Horrell Road, RD 4, Morrinsville 3374
 Legal Description: Part Lot 1 DP 11816
 Assessment: 5259
 Parcel: 17843

Condition Evaluation

Points	3	9	15	21	27	Score
Form	Poor	Moderate	Good	Very good	Specimen	21
Occurrence	Predominant	Common	Infrequent	Rare	Very Rare	9
Vigour/Vitality	Poor	Some	Good	Very good	Excellent	15
Function	Minor	Useful	Important	Significant	Major	9
Age (years)	10+	20+	40+	80+	100+	21
Subtotal:						75

Amenity Evaluation

Points	3	9	15	21	27	Score
Stature (m)	3 to 8	9 to 14	15 to 20	21 to 26	27+	27
Visibility (km)	0.5	1	2	4	8	15
Proximity	Forest	Parkland	Group 10+	Group3+	Solitary	21
Role	Minor	Moderate	Important	Significant	Major	21
Climate	Minor	Moderate	Important	Significant	Major	9
Subtotal:						93

Notability Evaluation

Points	3	9	15	21	27	Score
Feature	Local	District	Regional	National	International	15
Form	Local	District	Regional	National	International	0
Age 100+	Local	District	Regional	National	International	0
Association	Local	District	Regional	National	International	0
Commemoration	Local	District	Regional	National	International	0
Remnant	Local	District	Regional	National	International	0
Relict	Local	District	Regional	National	International	0
Source	Local	District	Regional	National	International	0
Rarity	Local	District	Regional	National	International	0
Endangered	Local	District	Regional	National	International	0
Subtotal:						15

Total Points **183**

Notability Comments: **Note:** Only trees with particular values are awarded points under the notability evaluation criteria.
 Specimen has a very large trunk.

General Comments

- Height (in metres): 27
- Canopy Spread (in metres): 26
- GBH (Girth at Breast Height in metres): 6.37

Picture Reference: 58



STEM (Standard Tree Evaluation Method) Assessment

Tree Evaluation Score Sheet



Existing Tree Number: 60
 Name of Tree: Quercus robur (Oaks)
 Property Address: State Highway 26, Tatuani
 Legal Description: Railway
 Assessment: Railway
 Parcel: 49147

Condition Evaluation

Points	3	9	15	21	27	Score
Form	Poor	Moderate	Good	Very good	Specimen	9
Occurrence	Predominant	Common	Infrequent	Rare	Very Rare	9
Vigour/Vitality	Poor	Some	Good	Very good	Excellent	15
Function	Minor	Useful	Important	Significant	Major	15
Age (years)	10+	20+	40+	80+	100+	21
Subtotal:						69

Amenity Evaluation

Points	3	9	15	21	27	Score
Stature (m)	3 to 8	9 to 14	15 to 20	21 to 26	27+	27
Visibility (km)	0.5	1	2	4	8	9
Proximity	Forest	Parkland	Group 10+	Group 3+	Solitary	15
Role	Minor	Moderate	Important	Significant	Major	21
Climate	Minor	Moderate	Important	Significant	Major	15
Subtotal:						87

Notability Evaluation

Points	3	9	15	21	27	Score
Feature	Local	District	Regional	National	International	0
Form	Local	District	Regional	National	International	0
Age 100+	Local	District	Regional	National	International	0
Association	Local	District	Regional	National	International	0
Commemoration	Local	District	Regional	National	International	0
Remnant	Local	District	Regional	National	International	0
Relict	Local	District	Regional	National	International	0
Source	Local	District	Regional	National	International	0
Rarity	Local	District	Regional	National	International	0
Endangered	Local	District	Regional	National	International	0
Subtotal:						0

Total Points **156**

Notability Comments: **Note:** Only trees with particular values are awarded points under the notability evaluation criteria.

General Comments

- Height (in metres): 22.4
- Canopy Spread (in metres): 20
- GBH (Girth at Breast Height in metres): 4.1

Picture Reference: 60



STEM (Standard Tree Evaluation Method) Assessment

Tree Evaluation Score Sheet



Existing Tree Number: 62
 Name of Tree: Quercus robur (Oaks)
 Property Address: 78A & B Horrell Road, RD 4, Morrinsville 3374
 Legal Description: Lot 1 & 2 DP 319102
 Assessment: 34642 & 5976
 Parcel: 34638 & 34639

Condition Evaluation

Points	3	9	15	21	27	Score
Form	Poor	Moderate	Good	Very good	Specimen	15
Occurrence	Predominant	Common	Infrequent	Rare	Very Rare	9
Vigour/Vitality	Poor	Some	Good	Very good	Excellent	15
Function	Minor	Useful	Important	Significant	Major	9
Age (years)	10+	20+	40+	80+	100+	21
Subtotal:						69

Amenity Evaluation

Points	3	9	15	21	27	Score
Stature (m)	3 to 8	9 to 14	15 to 20	21 to 26	27+	27
Visibility (km)	0.5	1	2	4	8	9
Proximity	Forest	Parkland	Group 10+	Group 3+	Solitary	15
Role	Minor	Moderate	Important	Significant	Major	21
Climate	Minor	Moderate	Important	Significant	Major	9
Subtotal:						81

Notability Evaluation

Points	3	9	15	21	27	Score
Feature	Local	District	Regional	National	International	0
Form	Local	District	Regional	National	International	0
Age 100+	Local	District	Regional	National	International	0
Association	Local	District	Regional	National	International	0
Commemoration	Local	District	Regional	National	International	0
Remnant	Local	District	Regional	National	International	0
Relict	Local	District	Regional	National	International	0
Source	Local	District	Regional	National	International	0
Rarity	Local	District	Regional	National	International	0
Endangered	Local	District	Regional	National	International	0
Subtotal:						0

Total Points **150**

Notability Comments: **Note:** Only trees with particular values are awarded points under the notability evaluation criteria.

- General Comments**
- Height (in metres): 29.2
 - Canopy Spread (in metres): 25
 - GBH (Girth at Breast Height in metres): 2.85



Picture Reference: 62



STEM (Standard Tree Evaluation Method) Assessment

Tree Evaluation Score Sheet



Existing Tree Number: 68
 Name of Tree: Quercus robur (London Planes and English Oaks)
 Property Address: 162 Studholme Street, Morrinsville
 Legal Description: Lot 2 DPS 87474 463166
 Assessment: 42881
 Parcel: 49094

Condition Evaluation

Points	3	9	15	21	27	Score
Form	Poor	Moderate	Good	Very good	Specimen	15
Occurrence	Predominant	Common	Infrequent	Rare	Very Rare	9
Vigour/Vitality	Poor	Some	Good	Very good	Excellent	15
Function	Minor	Useful	Important	Significant	Major	9
Age (years)	10+	20+	40+	80+	100+	27
Subtotal:						75

Amenity Evaluation

Points	3	9	15	21	27	Score
Stature (m)	3 to 8	9 to 14	15 to 20	21 to 26	27+	27
Visibility (km)	0.5	1	2	4	8	9
Proximity	Forest	Parkland	Group 10+	Group 3+	Solitary	15
Role	Minor	Moderate	Important	Significant	Major	15
Climate	Minor	Moderate	Important	Significant	Major	9
Subtotal:						75

Notability Evaluation

Points	3	9	15	21	27	Score
Feature	Local	District	Regional	National	International	3
Form	Local	District	Regional	National	International	0
Age 100+	Local	District	Regional	National	International	3
Association	Local	District	Regional	National	International	9
Commemoration	Local	District	Regional	National	International	0
Remnant	Local	District	Regional	National	International	0
Relict	Local	District	Regional	National	International	0
Source	Local	District	Regional	National	International	0
Rarity	Local	District	Regional	National	International	0
Endangered	Local	District	Regional	National	International	0
Subtotal:						15

Total Points **165**

Notability Comments: **Note:** Only trees with particular values are awarded points under the notability evaluation criteria.
 Trees planted by the Morrin brothers.

General Comments

- Height (in metres): 26
- Canopy Spread (in metres): 27
- GBH (Girth at Breast Height in metres): 4.4



Picture Reference: 68



STEM (Standard Tree Evaluation Method) Assessment

Tree Evaluation Score Sheet



Existing Tree Number: 69
 Name of Tree: Quercus robur (Oak)
 Property Address: Eynon Road, Morrinsville
 Legal Description: Lot 1 DPS 61200
 Assessment: 6203
 Parcel: 18787

Condition Evaluation

Points	3	9	15	21	27	Score
Form	Poor	Moderate	Good	Very good	Specimen	15
Occurrence	Predominant	Common	Infrequent	Rare	Very Rare	9
Vigour/Vitality	Poor	Some	Good	Very good	Excellent	15
Function	Minor	Useful	Important	Significant	Major	15
Age (years)	10+	20+	40+	80+	100+	15
Subtotal:						69

Amenity Evaluation

Points	3	9	15	21	27	Score
Stature (m)	3 to 8	9 to 14	15 to 20	21 to 26	27+	27
Visibility (km)	0.5	1	2	4	8	9
Proximity	Forest	Parkland	Group 10+	Group3+	Solitary	15
Role	Minor	Moderate	Important	Significant	Major	21
Climate	Minor	Moderate	Important	Significant	Major	9
Subtotal:						81

Notability Evaluation

Points	3	9	15	21	27	Score
Feature	Local	District	Regional	National	International	0
Form	Local	District	Regional	National	International	0
Age 100+	Local	District	Regional	National	International	0
Association	Local	District	Regional	National	International	0
Commemoration	Local	District	Regional	National	International	0
Remnant	Local	District	Regional	National	International	0
Relict	Local	District	Regional	National	International	0
Source	Local	District	Regional	National	International	0
Rarity	Local	District	Regional	National	International	0
Endangered	Local	District	Regional	National	International	0
Subtotal:						0

Total Points **150**

Notability Comments: **Note:** Only trees with particular values are awarded points under the notability evaluation criteria.

- General Comments**
- Height (in metres): 25.8
 - Canopy Spread (in metres): 21
 - GBH (Girth at Breast Height in metres): 4.4



Picture Reference: 69



STEM (Standard Tree Evaluation Method) Assessment

Tree Evaluation Score Sheet



Existing Tree Number: 73
 Name of Tree: Quercus robur (Mainly European Oaks)
 Property Address: State Highway 26, RD 4, Morrinsville
 Legal Description: Section 4 & 5 Blk: II SD: MAUNGAKAWA
 Assessment: 5961
 Parcel: 18545 & 27777

Condition Evaluation

Points	3	9	15	21	27	Score
Form	Poor	Moderate	Good	Very good	Specimen	15
Occurrence	Predominant	Common	Infrequent	Rare	Very Rare	9
Vigour/Vitality	Poor	Some	Good	Very good	Excellent	15
Function	Minor	Useful	Important	Significant	Major	15
Age (years)	10+	20+	40+	80+	100+	21
Subtotal:						75

Amenity Evaluation

Points	3	9	15	21	27	Score
Stature (m)	3 to 8	9 to 14	15 to 20	21 to 26	27+	27
Visibility (km)	0.5	1	2	4	8	9
Proximity	Forest	Parkland	Group 10+	Group 3+	Solitary	3
Role	Minor	Moderate	Important	Significant	Major	21
Climate	Minor	Moderate	Important	Significant	Major	15
Subtotal:						75

Notability Evaluation

Points	3	9	15	21	27	Score
Feature	Local	District	Regional	National	International	9
Form	Local	District	Regional	National	International	0
Age 100+	Local	District	Regional	National	International	0
Association	Local	District	Regional	National	International	0
Commemoration	Local	District	Regional	National	International	0
Remnant	Local	District	Regional	National	International	9
Relict	Local	District	Regional	National	International	0
Source	Local	District	Regional	National	International	0
Rarity	Local	District	Regional	National	International	0
Endangered	Local	District	Regional	National	International	0
Subtotal:						18

Total Points **168**

Notability Comments: **Note:** Only trees with particular values are awarded points under the notability evaluation criteria.
 Remnants of a stand of oaks planted by NZ Railways for carriage construction.

General Comments

- Height (in metres): 27.5
- Canopy Spread (in metres): n/a
- GBH (Girth at Breast Height in metres): 3.9

Picture Reference: 73



STEM (Standard Tree Evaluation Method) Assessment

Tree Evaluation Score Sheet



Existing Tree Number: 75
 Name of Tree: Quercus robur (Oak)
 Property Address: 779 Hutchinson Road, RD 1, Morrinsville
 Legal Description: PT 9B2NO2 TE AU O WAIKATO MAUNGATAPU
 Assessment: 6439
 Parcel: 19023

Condition Evaluation

Points	3	9	15	21	27	Score
Form	Poor	Moderate	Good	Very good	Specimen	15
Occurrence	Predominant	Common	Infrequent	Rare	Very Rare	9
Vigour/Vitality	Poor	Some	Good	Very good	Excellent	15
Function	Minor	Useful	Important	Significant	Major	9
Age (years)	10+	20+	40+	80+	100+	15
Subtotal:						63

Amenity Evaluation

Points	3	9	15	21	27	Score
Stature (m)	3 to 8	9 to 14	15 to 20	21 to 26	27+	21
Visibility (km)	0.5	1	2	4	8	9
Proximity	Forest	Parkland	Group 10+	Group3+	Solitary	15
Role	Minor	Moderate	Important	Significant	Major	9
Climate	Minor	Moderate	Important	Significant	Major	3
Subtotal:						57

Notability Evaluation

Points	3	9	15	21	27	Score
Feature	Local	District	Regional	National	International	0
Form	Local	District	Regional	National	International	0
Age 100+	Local	District	Regional	National	International	0
Association	Local	District	Regional	National	International	0
Commemoration	Local	District	Regional	National	International	0
Remnant	Local	District	Regional	National	International	0
Relict	Local	District	Regional	National	International	0
Source	Local	District	Regional	National	International	0
Rarity	Local	District	Regional	National	International	0
Endangered	Local	District	Regional	National	International	0
Subtotal:						0

Total Points **120**

Notability Comments: **Note:** Only trees with particular values are awarded points under the notability evaluation criteria.

General Comments

- Height (in metres): 20.57
- Canopy Spread (in metres): 19
- GBH (Girth at Breast Height in metres): 2.75

Picture Reference: 75



STEM (Standard Tree Evaluation Method) Assessment

Tree Evaluation Score Sheet



Existing Tree Number: 81
 Name of Tree: Fagus sylvatica (European Beech)
 Property Address: 1015 Tahuroa Road, RD 1, Morrinsville
 Legal Description: Lot 1 DPS 35119
 Assessment: 6468
 Parcel: 19052

Condition Evaluation

Points	3	9	15	21	27	Score
Form	Poor	Moderate	Good	Very good	Specimen	9
Occurrence	Predominant	Common	Infrequent	Rare	Very Rare	9
Vigour/Vitality	Poor	Some	Good	Very good	Excellent	15
Function	Minor	Useful	Important	Significant	Major	9
Age (years)	10+	20+	40+	80+	100+	21
Subtotal:						63

Amenity Evaluation

Points	3	9	15	21	27	Score
Stature (m)	3 to 8	9 to 14	15 to 20	21 to 26	27+	21
Visibility (km)	0.5	1	2	4	8	3
Proximity	Forest	Parkland	Group 10+	Group 3+	Solitary	15
Role	Minor	Moderate	Important	Significant	Major	9
Climate	Minor	Moderate	Important	Significant	Major	3
Subtotal:						51

Notability Evaluation

Points	3	9	15	21	27	Score
Feature	Local	District	Regional	National	International	0
Form	Local	District	Regional	National	International	0
Age 100+	Local	District	Regional	National	International	0
Association	Local	District	Regional	National	International	0
Commemoration	Local	District	Regional	National	International	0
Remnant	Local	District	Regional	National	International	0
Relict	Local	District	Regional	National	International	0
Source	Local	District	Regional	National	International	0
Rarity	Local	District	Regional	National	International	0
Endangered	Local	District	Regional	National	International	0
Subtotal:						0

Total Points **114**

Notability Comments: **Note:** Only trees with particular values are awarded points under the notability evaluation criteria.

- General Comments**
- Height (in metres): 25
 - Canopy Spread (in metres): 18
 - GBH (Girth at Breast Height in metres): 2.9



Picture Reference: 81a



STEM (Standard Tree Evaluation Method) Assessment

Tree Evaluation Score Sheet



Existing Tree Number: 81
 Name of Tree: Fagus sylvatica (European Beech)
 Property Address: 1015 Tahuroa Road, RD 1, Morrinsville
 Legal Description: Lot 1 DPS 35119
 Assessment: 6468
 Parcel: 19052

Condition Evaluation

Points	3	9	15	21	27	Score
Form	Poor	Moderate	Good	Very good	Specimen	9
Occurrence	Predominant	Common	Infrequent	Rare	Very Rare	9
Vigour/Vitality	Poor	Some	Good	Very good	Excellent	15
Function	Minor	Useful	Important	Significant	Major	9
Age (years)	10+	20+	40+	80+	100+	21
Subtotal:						63

Amenity Evaluation

Points	3	9	15	21	27	Score
Stature (m)	3 to 8	9 to 14	15 to 20	21 to 26	27+	21
Visibility (km)	0.5	1	2	4	8	3
Proximity	Forest	Parkland	Group 10+	Group 3+	Solitary	15
Role	Minor	Moderate	Important	Significant	Major	9
Climate	Minor	Moderate	Important	Significant	Major	3
Subtotal:						51

Notability Evaluation

Points	3	9	15	21	27	Score
Feature	Local	District	Regional	National	International	0
Form	Local	District	Regional	National	International	0
Age 100+	Local	District	Regional	National	International	0
Association	Local	District	Regional	National	International	0
Commemoration	Local	District	Regional	National	International	0
Remnant	Local	District	Regional	National	International	0
Relict	Local	District	Regional	National	International	0
Source	Local	District	Regional	National	International	0
Rarity	Local	District	Regional	National	International	0
Endangered	Local	District	Regional	National	International	0
Subtotal:						0

Total Points **114**

Notability Comments: **Note:** Only trees with particular values are awarded points under the notability evaluation criteria.

- General Comments**
- Height (in metres): 23
 - Canopy Spread (in metres): 19
 - GBH (Girth at Breast Height in metres): 2.9

Picture Reference: 81b



STEM (Standard Tree Evaluation Method) Assessment

Tree Evaluation Score Sheet



Existing Tree Number: 81
 Name of Tree: Quercus robur (Oak)
 Property Address: 1015 Tahuroa Road, RD 1, Morrinsville
 Legal Description: Lot 1 DPS 35119
 Assessment: 6468
 Parcel: 19052

Condition Evaluation

Points	3	9	15	21	27	Score
Form	Poor	Moderate	Good	Very good	Specimen	9
Occurrence	Predominant	Common	Infrequent	Rare	Very Rare	9
Vigour/Vitality	Poor	Some	Good	Very good	Excellent	15
Function	Minor	Useful	Important	Significant	Major	9
Age (years)	10+	20+	40+	80+	100+	27
Subtotal:						69

Amenity Evaluation

Points	3	9	15	21	27	Score
Stature (m)	3 to 8	9 to 14	15 to 20	21 to 26	27+	21
Visibility (km)	0.5	1	2	4	8	3
Proximity	Forest	Parkland	Group 10+	Group 3+	Solitary	15
Role	Minor	Moderate	Important	Significant	Major	9
Climate	Minor	Moderate	Important	Significant	Major	3
Subtotal:						51

Notability Evaluation

Points	3	9	15	21	27	Score
Feature	Local	District	Regional	National	International	0
Form	Local	District	Regional	National	International	0
Age 100+	Local	District	Regional	National	International	9
Association	Local	District	Regional	National	International	0
Commemoration	Local	District	Regional	National	International	0
Remnant	Local	District	Regional	National	International	0
Relict	Local	District	Regional	National	International	0
Source	Local	District	Regional	National	International	0
Rarity	Local	District	Regional	National	International	0
Endangered	Local	District	Regional	National	International	0
Subtotal:						9

Total Points **129**

Notability Comments: **Note:** Only trees with particular values are awarded points under the notability evaluation criteria.

- General Comments**
- Height (in metres): 26
 - Canopy Spread (in metres): 22
 - GBH (Girth at Breast Height in metres): 4.6

Picture Reference: 81c



STEM (Standard Tree Evaluation Method) Assessment

Tree Evaluation Score Sheet



Existing Tree Number: 81
 Name of Tree: Quercus robur (Oak)
 Property Address: 1015 Tahuroa Road, RD 1, Morrinsville
 Legal Description: Lot 1 DPS 35119
 Assessment: 6468
 Parcel: 19052

Condition Evaluation

Points	3	9	15	21	27	Score
Form	Poor	Moderate	Good	Very good	Specimen	15
Occurrence	Predominant	Common	Infrequent	Rare	Very Rare	9
Vigour/Vitality	Poor	Some	Good	Very good	Excellent	15
Function	Minor	Useful	Important	Significant	Major	15
Age (years)	10+	20+	40+	80+	100+	27
Subtotal:						81

Amenity Evaluation

Points	3	9	15	21	27	Score
Stature (m)	3 to 8	9 to 14	15 to 20	21 to 26	27+	27
Visibility (km)	0.5	1	2	4	8	9
Proximity	Forest	Parkland	Group 10+	Group3+	Solitary	21
Role	Minor	Moderate	Important	Significant	Major	21
Climate	Minor	Moderate	Important	Significant	Major	9
Subtotal:						87

Notability Evaluation

Points	3	9	15	21	27	Score
Feature	Local	District	Regional	National	International	3
Form	Local	District	Regional	National	International	0
Age 100+	Local	District	Regional	National	International	9
Association	Local	District	Regional	National	International	0
Commemoration	Local	District	Regional	National	International	0
Remnant	Local	District	Regional	National	International	0
Relict	Local	District	Regional	National	International	0
Source	Local	District	Regional	National	International	0
Rarity	Local	District	Regional	National	International	0
Endangered	Local	District	Regional	National	International	0
Subtotal:						12

Total Points **180**

Notability Comments: **Note:** Only trees with particular values are awarded points under the notability evaluation criteria.

- General Comments**
- Height (in metres): 25
 - Canopy Spread (in metres): 28
 - GBH (Girth at Breast Height in metres): 5.9

Picture Reference: 81d



STEM (Standard Tree Evaluation Method) Assessment

Tree Evaluation Score Sheet



Existing Tree Number: 82
 Name of Tree: Tilia x europaea (Linden Lime)
 Property Address: 17 Chepmell Road, RD 1, Morrinsville 3371
 Legal Description: Sec 5 SO 466899
 Assessment: 6554
 Parcel: 19138

Condition Evaluation

Points	3	9	15	21	27	Score
Form	Poor	Moderate	Good	Very good	Specimen	15
Occurrence	Predominant	Common	Infrequent	Rare	Very Rare	15
Vigour/Vitality	Poor	Some	Good	Very good	Excellent	15
Function	Minor	Useful	Important	Significant	Major	9
Age (years)	10+	20+	40+	80+	100+	21
Subtotal:						75

Amenity Evaluation

Points	3	9	15	21	27	Score
Stature (m)	3 to 8	9 to 14	15 to 20	21 to 26	27+	15
Visibility (km)	0.5	1	2	4	8	9
Proximity	Forest	Parkland	Group 10+	Group3+	Solitary	21
Role	Minor	Moderate	Important	Significant	Major	15
Climate	Minor	Moderate	Important	Significant	Major	9
Subtotal:						69

Notability Evaluation

Points	3	9	15	21	27	Score
Feature	Local	District	Regional	National	International	0
Form	Local	District	Regional	National	International	0
Age 100+	Local	District	Regional	National	International	0
Association	Local	District	Regional	National	International	0
Commemoration	Local	District	Regional	National	International	0
Remnant	Local	District	Regional	National	International	0
Relict	Local	District	Regional	National	International	0
Source	Local	District	Regional	National	International	0
Rarity	Local	District	Regional	National	International	0
Endangered	Local	District	Regional	National	International	0
Subtotal:						0

Total Points **144**

Notability Comments: **Note:** Only trees with particular values are awarded points under the notability evaluation criteria.

- General Comments**
- Height (in metres): 14.7
 - Canopy Spread (in metres): 15
 - GBH (Girth at Breast Height in metres): 2.57

Picture Reference: 82b



STEM (Standard Tree Evaluation Method) Assessment

Tree Evaluation Score Sheet



Existing Tree Number: 82
 Name of Tree: Tilia x europaea (Linden Lime)
 Property Address: 17 Chepmell Road, RD 1, Morrinsville 3371
 Legal Description: Sec 5 SO 466899
 Assessment: 6554
 Parcel: 19138

Condition Evaluation

Points	3	9	15	21	27	Score
Form	Poor	Moderate	Good	Very good	Specimen	15
Occurrence	Predominant	Common	Infrequent	Rare	Very Rare	15
Vigour/Vitality	Poor	Some	Good	Very good	Excellent	15
Function	Minor	Useful	Important	Significant	Major	9
Age (years)	10+	20+	40+	80+	100+	21
Subtotal:						75

Amenity Evaluation

Points	3	9	15	21	27	Score
Stature (m)	3 to 8	9 to 14	15 to 20	21 to 26	27+	15
Visibility (km)	0.5	1	2	4	8	9
Proximity	Forest	Parkland	Group 10+	Group 3+	Solitary	21
Role	Minor	Moderate	Important	Significant	Major	15
Climate	Minor	Moderate	Important	Significant	Major	9
Subtotal:						69

Notability Evaluation

Points	3	9	15	21	27	Score
Feature	Local	District	Regional	National	International	0
Form	Local	District	Regional	National	International	0
Age 100+	Local	District	Regional	National	International	0
Association	Local	District	Regional	National	International	0
Commemoration	Local	District	Regional	National	International	0
Remnant	Local	District	Regional	National	International	0
Relict	Local	District	Regional	National	International	0
Source	Local	District	Regional	National	International	0
Rarity	Local	District	Regional	National	International	0
Endangered	Local	District	Regional	National	International	0
Subtotal:						0

Total Points **144**

Notability Comments: **Note:** Only trees with particular values are awarded points under the notability evaluation criteria.

- General Comments**
- Height (in metres): 15.22
 - Canopy Spread (in metres): 15
 - GBH (Girth at Breast Height in metres): 2.05

Picture Reference: 82c



STEM (Standard Tree Evaluation Method) Assessment

Tree Evaluation Score Sheet



Existing Tree Number: 82
 Name of Tree: Tilia x europaea (Linden Lime)
 Property Address: 17 Chepmell Road, RD 1, Morrinsville 3371
 Legal Description: Sec 5 SO 466899
 Assessment: 6554
 Parcel: 19138

Condition Evaluation

Points	3	9	15	21	27	Score
Form	Poor	Moderate	Good	Very good	Specimen	21
Occurrence	Predominant	Common	Infrequent	Rare	Very Rare	15
Vigour/Vitality	Poor	Some	Good	Very good	Excellent	15
Function	Minor	Useful	Important	Significant	Major	9
Age (years)	10+	20+	40+	80+	100+	21
Subtotal:						81

Amenity Evaluation

Points	3	9	15	21	27	Score
Stature (m)	3 to 8	9 to 14	15 to 20	21 to 26	27+	15
Visibility (km)	0.5	1	2	4	8	9
Proximity	Forest	Parkland	Group 10+	Group 3+	Solitary	21
Role	Minor	Moderate	Important	Significant	Major	15
Climate	Minor	Moderate	Important	Significant	Major	9
Subtotal:						69

Notability Evaluation

Points	3	9	15	21	27	Score
Feature	Local	District	Regional	National	International	0
Form	Local	District	Regional	National	International	0
Age 100+	Local	District	Regional	National	International	0
Association	Local	District	Regional	National	International	0
Commemoration	Local	District	Regional	National	International	0
Remnant	Local	District	Regional	National	International	0
Relict	Local	District	Regional	National	International	0
Source	Local	District	Regional	National	International	0
Rarity	Local	District	Regional	National	International	0
Endangered	Local	District	Regional	National	International	0
Subtotal:						0

Total Points **150**

Notability Comments: **Note:** Only trees with particular values are awarded points under the notability evaluation criteria.

- General Comments**
- Height (in metres): 15.4
 - Canopy Spread (in metres): 15
 - GBH (Girth at Breast Height in metres): 2.55



Picture Reference: 82a



STEM (Standard Tree Evaluation Method) Assessment

Tree Evaluation Score Sheet



Existing Tree Number: 83
 Name of Tree: Castanea sativa (Sweet Chestnut)
 Property Address: 86 Kiwitahi Station Road, RD 1, Morrinsville
 Legal Description: Lot 1 DPS 49714
 Assessment: 11605
 Parcel: 24189

Condition Evaluation

Points	3	9	15	21	27	Score
Form	Poor	Moderate	Good	Very good	Specimen	21
Occurrence	Predominant	Common	Infrequent	Rare	Very Rare	15
Vigour/Vitality	Poor	Some	Good	Very good	Excellent	15
Function	Minor	Useful	Important	Significant	Major	9
Age (years)	10+	20+	40+	80+	100+	21
Subtotal:						81

Amenity Evaluation

Points	3	9	15	21	27	Score
Stature (m)	3 to 8	9 to 14	15 to 20	21 to 26	27+	15
Visibility (km)	0.5	1	2	4	8	9
Proximity	Forest	Parkland	Group 10+	Group 3+	Solitary	15
Role	Minor	Moderate	Important	Significant	Major	15
Climate	Minor	Moderate	Important	Significant	Major	9
Subtotal:						63

Notability Evaluation

Points	3	9	15	21	27	Score
Feature	Local	District	Regional	National	International	0
Form	Local	District	Regional	National	International	0
Age 100+	Local	District	Regional	National	International	0
Association	Local	District	Regional	National	International	0
Commemoration	Local	District	Regional	National	International	0
Remnant	Local	District	Regional	National	International	0
Relict	Local	District	Regional	National	International	0
Source	Local	District	Regional	National	International	0
Rarity	Local	District	Regional	National	International	0
Endangered	Local	District	Regional	National	International	0
Subtotal:						0

Total Points **144**

Notability Comments: **Note:** Only trees with particular values are awarded points under the notability evaluation criteria.

- General Comments**
- Height (in metres): 18.2
 - Canopy Spread (in metres): 25
 - GBH (Girth at Breast Height in metres): 4.88



Picture Reference: 83c



STEM (Standard Tree Evaluation Method) Assessment

Tree Evaluation Score Sheet



Existing Tree Number: 83
 Name of Tree: Quercus palustris (Pin Oak)
 Property Address: 86 Kiwitahi Station Road, RD 1, Morrinsville
 Legal Description: Lot 1 DPS 49714
 Assessment: 11605
 Parcel: 24189

Condition Evaluation

Points	3	9	15	21	27	Score
Form	Poor	Moderate	Good	Very good	Specimen	15
Occurrence	Predominant	Common	Infrequent	Rare	Very Rare	9
Vigour/Vitality	Poor	Some	Good	Very good	Excellent	15
Function	Minor	Useful	Important	Significant	Major	9
Age (years)	10+	20+	40+	80+	100+	21
Subtotal:						69

Amenity Evaluation

Points	3	9	15	21	27	Score
Stature (m)	3 to 8	9 to 14	15 to 20	21 to 26	27+	27
Visibility (km)	0.5	1	2	4	8	9
Proximity	Forest	Parkland	Group 10+	Group 3+	Solitary	15
Role	Minor	Moderate	Important	Significant	Major	15
Climate	Minor	Moderate	Important	Significant	Major	9
Subtotal:						75

Notability Evaluation

Points	3	9	15	21	27	Score
Feature	Local	District	Regional	National	International	0
Form	Local	District	Regional	National	International	0
Age 100+	Local	District	Regional	National	International	0
Association	Local	District	Regional	National	International	0
Commemoration	Local	District	Regional	National	International	0
Remnant	Local	District	Regional	National	International	0
Relict	Local	District	Regional	National	International	0
Source	Local	District	Regional	National	International	0
Rarity	Local	District	Regional	National	International	0
Endangered	Local	District	Regional	National	International	0
Subtotal:						0

Total Points 144

Notability Comments: **Note:** Only trees with particular values are awarded points under the notability evaluation criteria.

- General Comments**
- Height (in metres): 28
 - Canopy Spread (in metres): 21
 - GBH (Girth at Breast Height in metres): 2.79

Picture Reference: 83b



STEM (Standard Tree Evaluation Method) Assessment

Tree Evaluation Score Sheet



Existing Tree Number: 83
 Name of Tree: Sequoia sempervirens (Redwood)
 Property Address: 86 Kiwitahi Station Road, RD 1, Morrinsville
 Legal Description: Lot 1 DPS 49714
 Assessment: 11605
 Parcel: 24189

Condition Evaluation

Points	3	9	15	21	27	Score
Form	Poor	Moderate	Good	Very good	Specimen	21
Occurrence	Predominant	Common	Infrequent	Rare	Very Rare	15
Vigour/Vitality	Poor	Some	Good	Very good	Excellent	15
Function	Minor	Useful	Important	Significant	Major	9
Age (years)	10+	20+	40+	80+	100+	21
Subtotal:						81

Amenity Evaluation

Points	3	9	15	21	27	Score
Stature (m)	3 to 8	9 to 14	15 to 20	21 to 26	27+	27
Visibility (km)	0.5	1	2	4	8	9
Proximity	Forest	Parkland	Group 10+	Group 3+	Solitary	15
Role	Minor	Moderate	Important	Significant	Major	15
Climate	Minor	Moderate	Important	Significant	Major	9
Subtotal:						75

Notability Evaluation

Points	3	9	15	21	27	Score
Feature	Local	District	Regional	National	International	3
Form	Local	District	Regional	National	International	3
Age 100+	Local	District	Regional	National	International	0
Association	Local	District	Regional	National	International	0
Commemoration	Local	District	Regional	National	International	0
Remnant	Local	District	Regional	National	International	0
Relict	Local	District	Regional	National	International	0
Source	Local	District	Regional	National	International	0
Rarity	Local	District	Regional	National	International	0
Endangered	Local	District	Regional	National	International	0
Subtotal:						6

Total Points **162**

Notability Comments: **Note:** Only trees with particular values are awarded points under the notability evaluation criteria.

- General Comments**
- Height (in metres): 31
 - Canopy Spread (in metres): 20
 - GBH (Girth at Breast Height in metres): 6.38

Picture Reference: 83a



STEM (Standard Tree Evaluation Method) Assessment

Tree Evaluation Score Sheet



Existing Tree Number: 120
 Name of Tree: Podocarpus totara (Totara)
 Property Address: 22 George Street, Morrinsville
 Legal Description: Lot 1 DPS 2345
 Assessment: 11318
 Parcel: 23902

Condition Evaluation

Points	3	9	15	21	27	Score
Form	Poor	Moderate	Good	Very good	Specimen	15
Occurrence	Predominant	Common	Infrequent	Rare	Very Rare	9
Vigour/Vitality	Poor	Some	Good	Very good	Excellent	15
Function	Minor	Useful	Important	Significant	Major	15
Age (years)	10+	20+	40+	80+	100+	21
Subtotal:						75

Amenity Evaluation

Points	3	9	15	21	27	Score
Stature (m)	3 to 8	9 to 14	15 to 20	21 to 26	27+	15
Visibility (km)	0.5	1	2	4	8	3
Proximity	Forest	Parkland	Group 10+	Group3+	Solitary	15
Role	Minor	Moderate	Important	Significant	Major	15
Climate	Minor	Moderate	Important	Significant	Major	3
Subtotal:						51

Notability Evaluation

Points	3	9	15	21	27	Score
Feature	Local	District	Regional	National	International	0
Form	Local	District	Regional	National	International	0
Age 100+	Local	District	Regional	National	International	0
Association	Local	District	Regional	National	International	0
Commemoration	Local	District	Regional	National	International	0
Remnant	Local	District	Regional	National	International	0
Relict	Local	District	Regional	National	International	0
Source	Local	District	Regional	National	International	0
Rarity	Local	District	Regional	National	International	0
Endangered	Local	District	Regional	National	International	0
Subtotal:						0

Total Points **126**

Notability Comments: **Note:** Only trees with particular values are awarded points under the notability evaluation criteria.

- General Comments**
- Height (in metres): 12.8
 - Canopy Spread (in metres): 16
 - GBH (Girth at Breast Height in metres): 5.15 @ 300mm

Picture Reference: 120a



STEM (Standard Tree Evaluation Method) Assessment

Tree Evaluation Score Sheet



Existing Tree Number: 120
 Name of Tree: Quercus robur (Oak)
 Property Address: 22 George Street, Morrinsville
 Legal Description: Lot 1 DPS 2345
 Assessment: 11318
 Parcel: 23902

Condition Evaluation

Points	3	9	15	21	27	Score
Form	Poor	Moderate	Good	Very good	Specimen	9
Occurrence	Predominant	Common	Infrequent	Rare	Very Rare	9
Vigour/Vitality	Poor	Some	Good	Very good	Excellent	15
Function	Minor	Useful	Important	Significant	Major	15
Age (years)	10+	20+	40+	80+	100+	21
Subtotal:						69

Amenity Evaluation

Points	3	9	15	21	27	Score
Stature (m)	3 to 8	9 to 14	15 to 20	21 to 26	27+	21
Visibility (km)	0.5	1	2	4	8	3
Proximity	Forest	Parkland	Group 10+	Group3+	Solitary	15
Role	Minor	Moderate	Important	Significant	Major	15
Climate	Minor	Moderate	Important	Significant	Major	9
Subtotal:						63

Notability Evaluation

Points	3	9	15	21	27	Score
Feature	Local	District	Regional	National	International	0
Form	Local	District	Regional	National	International	0
Age 100+	Local	District	Regional	National	International	0
Association	Local	District	Regional	National	International	0
Commemoration	Local	District	Regional	National	International	0
Remnant	Local	District	Regional	National	International	0
Relict	Local	District	Regional	National	International	0
Source	Local	District	Regional	National	International	0
Rarity	Local	District	Regional	National	International	0
Endangered	Local	District	Regional	National	International	0
Subtotal:						0

Total Points **132**

Notability Comments: **Note:** Only trees with particular values are awarded points under the notability evaluation criteria.

- General Comments**
- Height (in metres): 13
 - Canopy Spread (in metres): 26
 - GBH (Girth at Breast Height in metres): 4.80 @ 300mm



Picture Reference: 120b



STEM (Standard Tree Evaluation Method) Assessment

Tree Evaluation Score Sheet



Existing Tree Number: 121
 Name of Tree: Cedrus deodara (Cedar)
 Property Address: 72 Coronation Road, Morrinsville
 Legal Description: Lot 48 DP 7445
 Assessment: 11330
 Parcel: 27581

Condition Evaluation

Points	3	9	15	21	27	Score
Form	Poor	Moderate	Good	Very good	Specimen	21
Occurrence	Predominant	Common	Infrequent	Rare	Very Rare	15
Vigour/Vitality	Poor	Some	Good	Very good	Excellent	15
Function	Minor	Useful	Important	Significant	Major	9
Age (years)	10+	20+	40+	80+	100+	15
Subtotal:						75

Amenity Evaluation

Points	3	9	15	21	27	Score
Stature (m)	3 to 8	9 to 14	15 to 20	21 to 26	27+	21
Visibility (km)	0.5	1	2	4	8	3
Proximity	Forest	Parkland	Group 10+	Group 3+	Solitary	21
Role	Minor	Moderate	Important	Significant	Major	15
Climate	Minor	Moderate	Important	Significant	Major	9
Subtotal:						69

Notability Evaluation

Points	3	9	15	21	27	Score
Feature	Local	District	Regional	National	International	0
Form	Local	District	Regional	National	International	0
Age 100+	Local	District	Regional	National	International	0
Association	Local	District	Regional	National	International	0
Commemoration	Local	District	Regional	National	International	0
Remnant	Local	District	Regional	National	International	0
Relict	Local	District	Regional	National	International	0
Source	Local	District	Regional	National	International	0
Rarity	Local	District	Regional	National	International	0
Endangered	Local	District	Regional	National	International	0
Subtotal:						0

Total Points **144**

Notability Comments: **Note:** Only trees with particular values are awarded points under the notability evaluation criteria.

- General Comments**
- Height (in metres): 23.01
 - Canopy Spread (in metres): 20
 - GBH (Girth at Breast Height in metres): 2.88

Picture Reference: 121a



STEM (Standard Tree Evaluation Method) Assessment

Tree Evaluation Score Sheet



Existing Tree Number: 121
 Name of Tree: Cedrus deodara (Cedar)
 Property Address: 72 Coronation Road, Morrinsville
 Legal Description: Lot 48 DP 7445
 Assessment: 11330
 Parcel: 27581

Condition Evaluation

Points	3	9	15	21	27	Score
Form	Poor	Moderate	Good	Very good	Specimen	15
Occurrence	Predominant	Common	Infrequent	Rare	Very Rare	15
Vigour/Vitality	Poor	Some	Good	Very good	Excellent	21
Function	Minor	Useful	Important	Significant	Major	9
Age (years)	10+	20+	40+	80+	100+	15
Subtotal:						75

Amenity Evaluation

Points	3	9	15	21	27	Score
Stature (m)	3 to 8	9 to 14	15 to 20	21 to 26	27+	21
Visibility (km)	0.5	1	2	4	8	3
Proximity	Forest	Parkland	Group 10+	Group3+	Solitary	21
Role	Minor	Moderate	Important	Significant	Major	15
Climate	Minor	Moderate	Important	Significant	Major	9
Subtotal:						69

Notability Evaluation

Points	3	9	15	21	27	Score
Feature	Local	District	Regional	National	International	0
Form	Local	District	Regional	National	International	0
Age 100+	Local	District	Regional	National	International	0
Association	Local	District	Regional	National	International	0
Commemoration	Local	District	Regional	National	International	0
Remnant	Local	District	Regional	National	International	0
Relict	Local	District	Regional	National	International	0
Source	Local	District	Regional	National	International	0
Rarity	Local	District	Regional	National	International	0
Endangered	Local	District	Regional	National	International	0
Subtotal:						0

Total Points 144

Notability Comments: **Note:** Only trees with particular values are awarded points under the notability evaluation criteria.

- General Comments**
- Height (in metres): 22.09
 - Canopy Spread (in metres): 23
 - GBH (Girth at Breast Height in metres): 4.1

Picture Reference: 121b



STEM (Standard Tree Evaluation Method) Assessment

Tree Evaluation Score Sheet



Existing Tree Number: 125
 Name of Tree: Liquidambar styraciflua (Liquid aAmber)
 Property Address: 49 Moorhouse Street, Morrinsville
 Legal Description: Lot 9 & 10 DP 17212
 Assessment: 10744
 Parcel: 27430 & 23328

Condition Evaluation

Points	3	9	15	21	27	Score
Form	Poor	Moderate	Good	Very good	Specimen	21
Occurrence	Predominant	Common	Infrequent	Rare	Very Rare	9
Vigour/Vitality	Poor	Some	Good	Very good	Excellent	15
Function	Minor	Useful	Important	Significant	Major	9
Age (years)	10+	20+	40+	80+	100+	15
Subtotal:						69

Amenity Evaluation

Points	3	9	15	21	27	Score
Stature (m)	3 to 8	9 to 14	15 to 20	21 to 26	27+	27
Visibility (km)	0.5	1	2	4	8	9
Proximity	Forest	Parkland	Group 10+	Group 3+	Solitary	21
Role	Minor	Moderate	Important	Significant	Major	15
Climate	Minor	Moderate	Important	Significant	Major	9
Subtotal:						81

Notability Evaluation

Points	3	9	15	21	27	Score
Feature	Local	District	Regional	National	International	3
Form	Local	District	Regional	National	International	0
Age 100+	Local	District	Regional	National	International	0
Association	Local	District	Regional	National	International	0
Commemoration	Local	District	Regional	National	International	0
Remnant	Local	District	Regional	National	International	0
Relict	Local	District	Regional	National	International	0
Source	Local	District	Regional	National	International	0
Rarity	Local	District	Regional	National	International	0
Endangered	Local	District	Regional	National	International	0
Subtotal:						3

Total Points **153**

Notability Comments: **Note:** Only trees with particular values are awarded points under the notability evaluation criteria.

- General Comments**
- Height (in metres): 21
 - Canopy Spread (in metres): 28
 - GBH (Girth at Breast Height in metres): 3.71

Picture Reference: 125a



STEM (Standard Tree Evaluation Method) Assessment

Tree Evaluation Score Sheet



Existing Tree Number: 125
 Name of Tree: Platanus hispanica (London Plane)
 Property Address: 49 Moorhouse Street, Morrinsville
 Legal Description: Lot 9 & 10 DP 17212
 Assessment: 10744
 Parcel: 27430 & 23328

Condition Evaluation

Points	3	9	15	21	27	Score
Form	Poor	Moderate	Good	Very good	Specimen	21
Occurrence	Predominant	Common	Infrequent	Rare	Very Rare	9
Vigour/Vitality	Poor	Some	Good	Very good	Excellent	15
Function	Minor	Useful	Important	Significant	Major	9
Age (years)	10+	20+	40+	80+	100+	21
Subtotal:						75

Amenity Evaluation

Points	3	9	15	21	27	Score
Stature (m)	3 to 8	9 to 14	15 to 20	21 to 26	27+	27
Visibility (km)	0.5	1	2	4	8	9
Proximity	Forest	Parkland	Group 10+	Group3+	Solitary	21
Role	Minor	Moderate	Important	Significant	Major	15
Climate	Minor	Moderate	Important	Significant	Major	9
Subtotal:						81

Notability Evaluation

Points	3	9	15	21	27	Score
Feature	Local	District	Regional	National	International	0
Form	Local	District	Regional	National	International	0
Age 100+	Local	District	Regional	National	International	0
Association	Local	District	Regional	National	International	0
Commemoration	Local	District	Regional	National	International	0
Remnant	Local	District	Regional	National	International	0
Relict	Local	District	Regional	National	International	0
Source	Local	District	Regional	National	International	0
Rarity	Local	District	Regional	National	International	0
Endangered	Local	District	Regional	National	International	0
Subtotal:						0

Total Points **156**

Notability Comments: **Note:** Only trees with particular values are awarded points under the notability evaluation criteria.

- General Comments**
- Height (in metres): 24
 - Canopy Spread (in metres): 27
 - GBH (Girth at Breast Height in metres): 4.38

Picture Reference: 125b



STEM (Standard Tree Evaluation Method) Assessment

Tree Evaluation Score Sheet



Existing Tree Number: 126
 Name of Tree: Magnolia grandiflora (Magnolia)
 Property Address: 56 Moorhouse Street, Morrinsville
 Legal Description: RD 353
 Assessment: Road Reserve
 Parcel: Road Reserve

Condition Evaluation

Points	3	9	15	21	27	Score
Form	Poor	Moderate	Good	Very good	Specimen	9
Occurrence	Predominant	Common	Infrequent	Rare	Very Rare	9
Vigour/Vitality	Poor	Some	Good	Very good	Excellent	9
Function	Minor	Useful	Important	Significant	Major	15
Age (years)	10+	20+	40+	80+	100+	21
Subtotal:						63

Amenity Evaluation

Points	3	9	15	21	27	Score
Stature (m)	3 to 8	9 to 14	15 to 20	21 to 26	27+	15
Visibility (km)	0.5	1	2	4	8	3
Proximity	Forest	Parkland	Group 10+	Group 3+	Solitary	27
Role	Minor	Moderate	Important	Significant	Major	15
Climate	Minor	Moderate	Important	Significant	Major	9
Subtotal:						54

Notability Evaluation

Points	3	9	15	21	27	Score
Feature	Local	District	Regional	National	International	0
Form	Local	District	Regional	National	International	0
Age 100+	Local	District	Regional	National	International	0
Association	Local	District	Regional	National	International	0
Commemoration	Local	District	Regional	National	International	0
Remnant	Local	District	Regional	National	International	0
Relict	Local	District	Regional	National	International	0
Source	Local	District	Regional	National	International	0
Rarity	Local	District	Regional	National	International	0
Endangered	Local	District	Regional	National	International	0
Subtotal:						0

Total Points **117**

Notability Comments: **Note:** Only trees with particular values are awarded points under the notability evaluation criteria.

- General Comments**
- Height (in metres): 12.45
 - Canopy Spread (in metres): 15
 - GBH (Girth at Breast Height in metres): 3.77



Picture Reference: 126



STEM (Standard Tree Evaluation Method) Assessment

Tree Evaluation Score Sheet



Existing Tree Number: 128
 Name of Tree: Phoenix canariensis (Phoenix Palm)
 Property Address: 36 Moorhouse Street, Morrinsville
 Legal Description: Part Lot 107 DP 180
 Assessment: 10933
 Parcel: 23517

Condition Evaluation

Points	3	9	15	21	27	Score
Form	Poor	Moderate	Good	Very good	Specimen	15
Occurrence	Predominant	Common	Infrequent	Rare	Very Rare	15
Vigour/Vitality	Poor	Some	Good	Very good	Excellent	15
Function	Minor	Useful	Important	Significant	Major	3
Age (years)	10+	20+	40+	80+	100+	21
Subtotal:						69

Amenity Evaluation

Points	3	9	15	21	27	Score
Stature (m)	3 to 8	9 to 14	15 to 20	21 to 26	27+	15
Visibility (km)	0.5	1	2	4	8	9
Proximity	Forest	Parkland	Group 10+	Group 3+	Solitary	21
Role	Minor	Moderate	Important	Significant	Major	21
Climate	Minor	Moderate	Important	Significant	Major	3
Subtotal:						69

Notability Evaluation

Points	3	9	15	21	27	Score
Feature	Local	District	Regional	National	International	0
Form	Local	District	Regional	National	International	0
Age 100+	Local	District	Regional	National	International	0
Association	Local	District	Regional	National	International	0
Commemoration	Local	District	Regional	National	International	0
Remnant	Local	District	Regional	National	International	0
Relict	Local	District	Regional	National	International	0
Source	Local	District	Regional	National	International	0
Rarity	Local	District	Regional	National	International	0
Endangered	Local	District	Regional	National	International	0
Subtotal:						0

Total Points **138**

Notability Comments: **Note:** Only trees with particular values are awarded points under the notability evaluation criteria.

- General Comments**
- Height (in metres): 18.19
 - Canopy Spread (in metres): 8
 - GBH (Girth at Breast Height in metres): 3.75

Picture Reference: 128



STEM (Standard Tree Evaluation Method) Assessment

Tree Evaluation Score Sheet



Existing Tree Number: 136
 Name of Tree: Quercus robur (Oak)
 Property Address: 61 Coronation Road, Morrinsville
 Legal Description: Lot 1 DPS 2244
 Assessment: 10173
 Parcel: 22757

Condition Evaluation

Points	3	9	15	21	27	Score
Form	Poor	Moderate	Good	Very good	Specimen	15
Occurrence	Predominant	Common	Infrequent	Rare	Very Rare	9
Vigour/Vitality	Poor	Some	Good	Very good	Excellent	15
Function	Minor	Useful	Important	Significant	Major	9
Age (years)	10+	20+	40+	80+	100+	21
Subtotal:						69

Amenity Evaluation

Points	3	9	15	21	27	Score
Stature (m)	3 to 8	9 to 14	15 to 20	21 to 26	27+	21
Visibility (km)	0.5	1	2	4	8	3
Proximity	Forest	Parkland	Group 10+	Group3+	Solitary	21
Role	Minor	Moderate	Important	Significant	Major	21
Climate	Minor	Moderate	Important	Significant	Major	9
Subtotal:						75

Notability Evaluation

Points	3	9	15	21	27	Score
Feature	Local	District	Regional	National	International	0
Form	Local	District	Regional	National	International	0
Age 100+	Local	District	Regional	National	International	0
Association	Local	District	Regional	National	International	0
Commemoration	Local	District	Regional	National	International	0
Remnant	Local	District	Regional	National	International	0
Relict	Local	District	Regional	National	International	0
Source	Local	District	Regional	National	International	0
Rarity	Local	District	Regional	National	International	0
Endangered	Local	District	Regional	National	International	0
Subtotal:						0

Total Points 144

Notability Comments: **Note:** Only trees with particular values are awarded points under the notability evaluation criteria.

- General Comments**
- Height (in metres): 14.1
 - Canopy Spread (in metres): 25
 - GBH (Girth at Breast Height in metres): 4.06

Picture Reference: 136



STEM (Standard Tree Evaluation Method) Assessment

Tree Evaluation Score Sheet



Existing Tree Number: 138
 Name of Tree: Quercus robur (Oak)
 Property Address: 5 Elm Street, Morrinsville
 Legal Description: Lot 1 DPS 59997
 Assessment: 12189
 Parcel: 24773

Condition Evaluation

Points	3	9	15	21	27	Score
Form	Poor	Moderate	Good	Very good	Specimen	15
Occurrence	Predominant	Common	Infrequent	Rare	Very Rare	9
Vigour/Vitality	Poor	Some	Good	Very good	Excellent	15
Function	Minor	Useful	Important	Significant	Major	15
Age (years)	10+	20+	40+	80+	100+	21
Subtotal:						75

Amenity Evaluation

Points	3	9	15	21	27	Score
Stature (m)	3 to 8	9 to 14	15 to 20	21 to 26	27+	27
Visibility (km)	0.5	1	2	4	8	9
Proximity	Forest	Parkland	Group 10+	Group3+	Solitary	15
Role	Minor	Moderate	Important	Significant	Major	21
Climate	Minor	Moderate	Important	Significant	Major	9
Subtotal:						81

Notability Evaluation

Points	3	9	15	21	27	Score
Feature	Local	District	Regional	National	International	3
Form	Local	District	Regional	National	International	0
Age 100+	Local	District	Regional	National	International	0
Association	Local	District	Regional	National	International	0
Commemoration	Local	District	Regional	National	International	0
Remnant	Local	District	Regional	National	International	0
Relict	Local	District	Regional	National	International	0
Source	Local	District	Regional	National	International	0
Rarity	Local	District	Regional	National	International	0
Endangered	Local	District	Regional	National	International	0
Subtotal:						3

Total Points **159**

Notability Comments: **Note:** Only trees with particular values are awarded points under the notability evaluation criteria.

- General Comments**
- Height (in metres): 19.2
 - Canopy Spread (in metres): 29
 - GBH (Girth at Breast Height in metres): 5.12

Picture Reference: 138



STEM (Standard Tree Evaluation Method) Assessment

Tree Evaluation Score Sheet



Existing Tree Number: 146
 Name of Tree: Dacrydium cupressinum (Rimu)
 Property Address: 11 Page Street, Morrinsville
 Legal Description: Lot 1 DP 28345
 Assessment: 9749
 Parcel: 22333

Condition Evaluation

Points	3	9	15	21	27	Score
Form	Poor	Moderate	Good	Very good	Specimen	9
Occurrence	Predominant	Common	Infrequent	Rare	Very Rare	15
Vigour/Vitality	Poor	Some	Good	Very good	Excellent	15
Function	Minor	Useful	Important	Significant	Major	9
Age (years)	10+	20+	40+	80+	100+	15
Subtotal:						63

Amenity Evaluation

Points	3	9	15	21	27	Score
Stature (m)	3 to 8	9 to 14	15 to 20	21 to 26	27+	15
Visibility (km)	0.5	1	2	4	8	3
Proximity	Forest	Parkland	Group 10+	Group 3+	Solitary	21
Role	Minor	Moderate	Important	Significant	Major	15
Climate	Minor	Moderate	Important	Significant	Major	3
Subtotal:						57

Notability Evaluation

Points	3	9	15	21	27	Score
Feature	Local	District	Regional	National	International	0
Form	Local	District	Regional	National	International	0
Age 100+	Local	District	Regional	National	International	0
Association	Local	District	Regional	National	International	0
Commemoration	Local	District	Regional	National	International	0
Remnant	Local	District	Regional	National	International	0
Relict	Local	District	Regional	National	International	0
Source	Local	District	Regional	National	International	0
Rarity	Local	District	Regional	National	International	0
Endangered	Local	District	Regional	National	International	0
Subtotal:						0

Total Points **120**

Notability Comments: **Note:** Only trees with particular values are awarded points under the notability evaluation criteria.

- General Comments**
- Height (in metres): 13.8
 - Canopy Spread (in metres): 16
 - GBH (Girth at Breast Height in metres): 4.2 @300mm

Picture Reference: 146



STEM (Standard Tree Evaluation Method) Assessment

Tree Evaluation Score Sheet



Existing Tree Number: 155
 Name of Tree: Casuarina cunninghamiana (Sheoke)
 Property Address: 45 David Street, Morrinsville
 Legal Description: Part Lot 5 DP 24498
 Assessment: 10212
 Parcel: 27550

Condition Evaluation

Points	3	9	15	21	27	Score
Form	Poor	Moderate	Good	Very good	Specimen	9
Occurrence	Predominant	Common	Infrequent	Rare	Very Rare	15
Vigour/Vitality	Poor	Some	Good	Very good	Excellent	15
Function	Minor	Useful	Important	Significant	Major	9
Age (years)	10+	20+	40+	80+	100+	15
Subtotal:						63

Amenity Evaluation

Points	3	9	15	21	27	Score
Stature (m)	3 to 8	9 to 14	15 to 20	21 to 26	27+	15
Visibility (km)	0.5	1	2	4	8	3
Proximity	Forest	Parkland	Group 10+	Group 3+	Solitary	21
Role	Minor	Moderate	Important	Significant	Major	15
Climate	Minor	Moderate	Important	Significant	Major	9
Subtotal:						48

Notability Evaluation

Points	3	9	15	21	27	Score
Feature	Local	District	Regional	National	International	0
Form	Local	District	Regional	National	International	0
Age 100+	Local	District	Regional	National	International	0
Association	Local	District	Regional	National	International	0
Commemoration	Local	District	Regional	National	International	0
Remnant	Local	District	Regional	National	International	0
Relict	Local	District	Regional	National	International	0
Source	Local	District	Regional	National	International	0
Rarity	Local	District	Regional	National	International	0
Endangered	Local	District	Regional	National	International	0
Subtotal:						0

Total Points **111**

Notability Comments: **Note:** Only trees with particular values are awarded points under the notability evaluation criteria.

- General Comments**
- Height (in metres): 17.15
 - Canopy Spread (in metres): 14
 - GBH (Girth at Breast Height in metres): 3.14 @ 300mm



Picture Reference: 155e



STEM (Standard Tree Evaluation Method) Assessment

Tree Evaluation Score Sheet



Existing Tree Number: 155
 Name of Tree: Quercus palustris (Pin Oak)
 Property Address: 45 David Street, Morrinsville
 Legal Description: Part Lot 5 DP 24498
 Assessment: 10212
 Parcel: 22796

Condition Evaluation

Points	3	9	15	21	27	Score
Form	Poor	Moderate	Good	Very good	Specimen	9
Occurrence	Predominant	Common	Infrequent	Rare	Very Rare	9
Vigour/Vitality	Poor	Some	Good	Very good	Excellent	15
Function	Minor	Useful	Important	Significant	Major	9
Age (years)	10+	20+	40+	80+	100+	15
Subtotal:						57

Amenity Evaluation

Points	3	9	15	21	27	Score
Stature (m)	3 to 8	9 to 14	15 to 20	21 to 26	27+	21
Visibility (km)	0.5	1	2	4	8	3
Proximity	Forest	Parkland	Group 10+	Group3+	Solitary	15
Role	Minor	Moderate	Important	Significant	Major	15
Climate	Minor	Moderate	Important	Significant	Major	9
Subtotal:						63

Notability Evaluation

Points	3	9	15	21	27	Score
Feature	Local	District	Regional	National	International	0
Form	Local	District	Regional	National	International	0
Age 100+	Local	District	Regional	National	International	0
Association	Local	District	Regional	National	International	0
Commemoration	Local	District	Regional	National	International	0
Remnant	Local	District	Regional	National	International	0
Relict	Local	District	Regional	National	International	0
Source	Local	District	Regional	National	International	0
Rarity	Local	District	Regional	National	International	0
Endangered	Local	District	Regional	National	International	0
Subtotal:						0

Total Points **120**

Notability Comments: **Note:** Only trees with particular values are awarded points under the notability evaluation criteria.

- General Comments**
- Height (in metres): 20
 - Canopy Spread (in metres): 24
 - GBH (Girth at Breast Height in metres): 2.77

Picture Reference: 155d



STEM (Standard Tree Evaluation Method) Assessment

Tree Evaluation Score Sheet



Existing Tree Number: 155
 Name of Tree: Liquidambar styraciflua (Liquidamber)
 Property Address: 45 David Street, Morrinsville
 Legal Description: Part Lot 5 DP 24498
 Assessment: 10212
 Parcel: 22796

Condition Evaluation

Points	3	9	15	21	27	Score
Form	Poor	Moderate	Good	Very good	Specimen	9
Occurrence	Predominant	Common	Infrequent	Rare	Very Rare	9
Vigour/Vitality	Poor	Some	Good	Very good	Excellent	15
Function	Minor	Useful	Important	Significant	Major	9
Age (years)	10+	20+	40+	80+	100+	15
Subtotal:						57

Amenity Evaluation

Points	3	9	15	21	27	Score
Stature (m)	3 to 8	9 to 14	15 to 20	21 to 26	27+	21
Visibility (km)	0.5	1	2	4	8	3
Proximity	Forest	Parkland	Group 10+	Group3+	Solitary	15
Role	Minor	Moderate	Important	Significant	Major	15
Climate	Minor	Moderate	Important	Significant	Major	9
Subtotal:						63

Notability Evaluation

Points	3	9	15	21	27	Score
Feature	Local	District	Regional	National	International	0
Form	Local	District	Regional	National	International	0
Age 100+	Local	District	Regional	National	International	0
Association	Local	District	Regional	National	International	0
Commemoration	Local	District	Regional	National	International	0
Remnant	Local	District	Regional	National	International	0
Relict	Local	District	Regional	National	International	0
Source	Local	District	Regional	National	International	0
Rarity	Local	District	Regional	National	International	0
Endangered	Local	District	Regional	National	International	0
Subtotal:						0

Total Points **120**

Notability Comments: **Note:** Only trees with particular values are awarded points under the notability evaluation criteria.

- General Comments**
- Height (in metres): 16.6
 - Canopy Spread (in metres): 22
 - GBH (Girth at Breast Height in metres): 2.61

Picture Reference: 155c



STEM (Standard Tree Evaluation Method) Assessment

Tree Evaluation Score Sheet



Existing Tree Number: 155
 Name of Tree: Quercus palustris (Pin Oak)
 Property Address: 45 David Street, Morrinsville
 Legal Description: Part Lot 5 DP 24498
 Assessment: 10212
 Parcel: 22796

Condition Evaluation

Points	3	9	15	21	27	Score
Form	Poor	Moderate	Good	Very good	Specimen	9
Occurrence	Predominant	Common	Infrequent	Rare	Very Rare	9
Vigour/Vitality	Poor	Some	Good	Very good	Excellent	15
Function	Minor	Useful	Important	Significant	Major	9
Age (years)	10+	20+	40+	80+	100+	15
Subtotal:						57

Amenity Evaluation

Points	3	9	15	21	27	Score
Stature (m)	3 to 8	9 to 14	15 to 20	21 to 26	27+	27
Visibility (km)	0.5	1	2	4	8	3
Proximity	Forest	Parkland	Group 10+	Group 3+	Solitary	15
Role	Minor	Moderate	Important	Significant	Major	15
Climate	Minor	Moderate	Important	Significant	Major	9
Subtotal:						69

Notability Evaluation

Points	3	9	15	21	27	Score
Feature	Local	District	Regional	National	International	0
Form	Local	District	Regional	National	International	0
Age 100+	Local	District	Regional	National	International	0
Association	Local	District	Regional	National	International	0
Commemoration	Local	District	Regional	National	International	0
Remnant	Local	District	Regional	National	International	0
Relict	Local	District	Regional	National	International	0
Source	Local	District	Regional	National	International	0
Rarity	Local	District	Regional	National	International	0
Endangered	Local	District	Regional	National	International	0
Subtotal:						0

Total Points **126**

Notability Comments: **Note:** Only trees with particular values are awarded points under the notability evaluation criteria.

- General Comments**
- Height (in metres): 21.6
 - Canopy Spread (in metres): 27
 - GBH (Girth at Breast Height in metres): 3.51

Picture Reference: 155a



STEM (Standard Tree Evaluation Method) Assessment

Tree Evaluation Score Sheet



Existing Tree Number: 155
 Name of Tree: Quercus rubrum (Red Oak)
 Property Address: 45 David Street, Morrinsville
 Legal Description: Part Lot 5 DP 24498
 Assessment: 10212
 Parcel: 22796

Condition Evaluation

Points	3	9	15	21	27	Score
Form	Poor	Moderate	Good	Very good	Specimen	15
Occurrence	Predominant	Common	Infrequent	Rare	Very Rare	9
Vigour/Vitality	Poor	Some	Good	Very good	Excellent	15
Function	Minor	Useful	Important	Significant	Major	9
Age (years)	10+	20+	40+	80+	100+	15
Subtotal:						63

Amenity Evaluation

Points	3	9	15	21	27	Score
Stature (m)	3 to 8	9 to 14	15 to 20	21 to 26	27+	27
Visibility (km)	0.5	1	2	4	8	3
Proximity	Forest	Parkland	Group 10+	Group3+	Solitary	15
Role	Minor	Moderate	Important	Significant	Major	15
Climate	Minor	Moderate	Important	Significant	Major	9
Subtotal:						69

Notability Evaluation

Points	3	9	15	21	27	Score
Feature	Local	District	Regional	National	International	0
Form	Local	District	Regional	National	International	0
Age 100+	Local	District	Regional	National	International	0
Association	Local	District	Regional	National	International	0
Commemoration	Local	District	Regional	National	International	0
Remnant	Local	District	Regional	National	International	0
Relict	Local	District	Regional	National	International	0
Source	Local	District	Regional	National	International	0
Rarity	Local	District	Regional	National	International	0
Endangered	Local	District	Regional	National	International	0
Subtotal:						0

Total Points **132**

Notability Comments: **Note:** Only trees with particular values are awarded points under the notability evaluation criteria.

- General Comments**
- Height (in metres): 19.1
 - Canopy Spread (in metres): 29
 - GBH (Girth at Breast Height in metres): 4.4

Picture Reference: 155b



STEM (Standard Tree Evaluation Method) Assessment

Tree Evaluation Score Sheet



Existing Tree Number: 156
 Name of Tree: Castanea sativa (Sweet Chestnut)
 Property Address: 39 Coronation Road, Morrinsville
 Legal Description: Part Lot 30 DP 7150
 Assessment: 10160
 Parcel: 22744

Condition Evaluation

Points	3	9	15	21	27	Score
Form	Poor	Moderate	Good	Very good	Specimen	15
Occurrence	Predominant	Common	Infrequent	Rare	Very Rare	15
Vigour/Vitality	Poor	Some	Good	Very good	Excellent	15
Function	Minor	Useful	Important	Significant	Major	9
Age (years)	10+	20+	40+	80+	100+	21
Subtotal:						75

Amenity Evaluation

Points	3	9	15	21	27	Score
Stature (m)	3 to 8	9 to 14	15 to 20	21 to 26	27+	27
Visibility (km)	0.5	1	2	4	8	3
Proximity	Forest	Parkland	Group 10+	Group3+	Solitary	21
Role	Minor	Moderate	Important	Significant	Major	15
Climate	Minor	Moderate	Important	Significant	Major	3
Subtotal:						69

Notability Evaluation

Points	3	9	15	21	27	Score
Feature	Local	District	Regional	National	International	0
Form	Local	District	Regional	National	International	0
Age 100+	Local	District	Regional	National	International	0
Association	Local	District	Regional	National	International	0
Commemoration	Local	District	Regional	National	International	0
Remnant	Local	District	Regional	National	International	0
Relict	Local	District	Regional	National	International	0
Source	Local	District	Regional	National	International	0
Rarity	Local	District	Regional	National	International	0
Endangered	Local	District	Regional	National	International	0
Subtotal:						0

Total Points **144**

Notability Comments: **Note:** Only trees with particular values are awarded points under the notability evaluation criteria.

General Comments

- Height (in metres): 17.79
- Canopy Spread (in metres): 27
- GBH (Girth at Breast Height in metres): 5.77

Picture Reference: 156



STEM (Standard Tree Evaluation Method) Assessment

Tree Evaluation Score Sheet



Existing Tree Number: 157
 Name of Tree: Quercus robur (Oak)
 Property Address: 40 Coronation Road, Morrinsville
 Legal Description: Part Lot 21 DP 7150
 Assessment: 10454
 Parcel: 23038

Condition Evaluation

Points	3	9	15	21	27	Score
Form	Poor	Moderate	Good	Very good	Specimen	15
Occurrence	Predominant	Common	Infrequent	Rare	Very Rare	9
Vigour/Vitality	Poor	Some	Good	Very good	Excellent	15
Function	Minor	Useful	Important	Significant	Major	9
Age (years)	10+	20+	40+	80+	100+	21
Subtotal:						69

Amenity Evaluation

Points	3	9	15	21	27	Score
Stature (m)	3 to 8	9 to 14	15 to 20	21 to 26	27+	21
Visibility (km)	0.5	1	2	4	8	3
Proximity	Forest	Parkland	Group 10+	Group3+	Solitary	21
Role	Minor	Moderate	Important	Significant	Major	15
Climate	Minor	Moderate	Important	Significant	Major	3
Subtotal:						63

Notability Evaluation

Points	3	9	15	21	27	Score
Feature	Local	District	Regional	National	International	0
Form	Local	District	Regional	National	International	0
Age 100+	Local	District	Regional	National	International	0
Association	Local	District	Regional	National	International	0
Commemoration	Local	District	Regional	National	International	0
Remnant	Local	District	Regional	National	International	0
Relict	Local	District	Regional	National	International	0
Source	Local	District	Regional	National	International	0
Rarity	Local	District	Regional	National	International	0
Endangered	Local	District	Regional	National	International	0
Subtotal:						0

Total Points 132

Notability Comments: **Note:** Only trees with particular values are awarded points under the notability evaluation criteria.

- General Comments**
- Height (in metres): 19.8
 - Canopy Spread (in metres): 25
 - GBH (Girth at Breast Height in metres): 5.2

Picture Reference: 157



STEM (Standard Tree Evaluation Method) Assessment

Tree Evaluation Score Sheet



Existing Tree Number: 158
 Name of Tree: Quercus robur (Oak)
 Property Address: 1 Bank Street, Morrinsville
 Legal Description: Lot 3 DP 13122
 Assessment: 10571
 Parcel: 23155

Condition Evaluation

Points	3	9	15	21	27	Score
Form	Poor	Moderate	Good	Very good	Specimen	15
Occurrence	Predominant	Common	Infrequent	Rare	Very Rare	9
Vigour/Vitality	Poor	Some	Good	Very good	Excellent	15
Function	Minor	Useful	Important	Significant	Major	9
Age (years)	10+	20+	40+	80+	100+	21
Subtotal:						69

Amenity Evaluation

Points	3	9	15	21	27	Score
Stature (m)	3 to 8	9 to 14	15 to 20	21 to 26	27+	27
Visibility (km)	0.5	1	2	4	8	3
Proximity	Forest	Parkland	Group 10+	Group3+	Solitary	21
Role	Minor	Moderate	Important	Significant	Major	15
Climate	Minor	Moderate	Important	Significant	Major	3
Subtotal:						69

Notability Evaluation

Points	3	9	15	21	27	Score
Feature	Local	District	Regional	National	International	0
Form	Local	District	Regional	National	International	0
Age 100+	Local	District	Regional	National	International	0
Association	Local	District	Regional	National	International	0
Commemoration	Local	District	Regional	National	International	0
Remnant	Local	District	Regional	National	International	0
Relict	Local	District	Regional	National	International	0
Source	Local	District	Regional	National	International	0
Rarity	Local	District	Regional	National	International	0
Endangered	Local	District	Regional	National	International	0
Subtotal:						0

Total Points **138**

Notability Comments: **Note:** Only trees with particular values are awarded points under the notability evaluation criteria.

- General Comments**
- Height (in metres): 16.89
 - Canopy Spread (in metres): 31
 - GBH (Girth at Breast Height in metres): 5.32

Picture Reference: 158



STEM (Standard Tree Evaluation Method) Assessment

Tree Evaluation Score Sheet



Existing Tree Number: 212
 Name of Tree: Quercus robur (Oak)
 Property Address: 171 Scott Road, Morrinsville
 Legal Description:
 Assessment: 6077
 Parcel: 18661

SUPERSEDED

Condition Evaluation

Points	3	9	15	21	27	Score
Form	Poor	Moderate	Good	Very good	Specimen	9
Occurrence	Predominant	Common	Infrequent	Rare	Very Rare	9
Vigour/Vitality	Poor	Some	Good	Very good	Excellent	15
Function	Minor	Useful	Important	Significant	Major	9
Age (years)	10+	20+	40+	80+	100+	21
Subtotal:						63

Amenity Evaluation

Points	3	9	15	21	27	Score
Stature (m)	3 to 8	9 to 14	15 to 20	21 to 26	27+	21
Visibility (km)	0.5	1	2	4	8	9
Proximity	Forest	Parkland	Group 10+	Group 3+	Solitary	21
Role	Minor	Moderate	Important	Significant	Major	15
Climate	Minor	Moderate	Important	Significant	Major	3
Subtotal:						69

Notability Evaluation

Points	3	9	15	21	27	Score
Feature	Local	District	Regional	National	International	0
Form	Local	District	Regional	National	International	0
Age 100+	Local	District	Regional	National	International	0
Association	Local	District	Regional	National	International	0
Commemoration	Local	District	Regional	National	International	0
Remnant	Local	District	Regional	National	International	0
Relict	Local	District	Regional	National	International	0
Source	Local	District	Regional	National	International	0
Rarity	Local	District	Regional	National	International	0
Endangered	Local	District	Regional	National	International	0
Subtotal:						0

Total Points **132**

Notability Comments: **Note:** Only trees with particular values are awarded points under the notability evaluation criteria.

- General Comments**
- Height (in metres): 16.6
 - Canopy Spread (in metres): 23
 - GBH (Girth at Breast Height in metres): 4.46



STEM (Standard Tree Evaluation Method) Assessment

Tree Evaluation Score Sheet



Existing Tree Number: 212
 Name of Tree: Quercus robur (Oak)
 Property Address: 171 Scott Road, Morrinsville
 Legal Description:
 Assessment: 6077
 Parcel: 18661

SUPERSEDED

Condition Evaluation

Points	3	9	15	21	27	Score
Form	Poor	Moderate	Good	Very good	Specimen	15
Occurrence	Predominant	Common	Infrequent	Rare	Very Rare	9
Vigour/Vitality	Poor	Some	Good	Very good	Excellent	15
Function	Minor	Useful	Important	Significant	Major	9
Age (years)	10+	20+	40+	80+	100+	21
Subtotal:						69

Amenity Evaluation

Points	3	9	15	21	27	Score
Stature (m)	3 to 8	9 to 14	15 to 20	21 to 26	27+	21
Visibility (km)	0.5	1	2	4	8	9
Proximity	Forest	Parkland	Group 10+	Group 3+	Solitary	21
Role	Minor	Moderate	Important	Significant	Major	15
Climate	Minor	Moderate	Important	Significant	Major	3
Subtotal:						69

Notability Evaluation

Points	3	9	15	21	27	Score
Feature	Local	District	Regional	National	International	0
Form	Local	District	Regional	National	International	0
Age 100+	Local	District	Regional	National	International	0
Association	Local	District	Regional	National	International	0
Commemoration	Local	District	Regional	National	International	0
Remnant	Local	District	Regional	National	International	0
Relict	Local	District	Regional	National	International	0
Source	Local	District	Regional	National	International	0
Rarity	Local	District	Regional	National	International	0
Endangered	Local	District	Regional	National	International	0
Subtotal:						0

Total Points **138**

Notability Comments: **Note:** Only trees with particular values are awarded points under the notability evaluation criteria.

- General Comments**
- Height (in metres): 16
 - Canopy Spread (in metres): 21
 - GBH (Girth at Breast Height in metres): 4.64



STEM (Standard Tree Evaluation Method) Assessment

Tree Evaluation Score Sheet



Existing Tree Number: 212
 Name of Tree: Quercus robur (Oak)
 Property Address: 171 Scott Road, Morrinsville
 Legal Description:
 Assessment: 6077
 Parcel: 18661

SUPERSEDED

Condition Evaluation

Points	3	9	15	21	27	Score
Form	Poor	Moderate	Good	Very good	Specimen	15
Occurrence	Predominant	Common	Infrequent	Rare	Very Rare	9
Vigour/Vitality	Poor	Some	Good	Very good	Excellent	15
Function	Minor	Useful	Important	Significant	Major	9
Age (years)	10+	20+	40+	80+	100+	21
Subtotal:						69

Amenity Evaluation

Points	3	9	15	21	27	Score
Stature (m)	3 to 8	9 to 14	15 to 20	21 to 26	27+	21
Visibility (km)	0.5	1	2	4	8	9
Proximity	Forest	Parkland	Group 10+	Group 3+	Solitary	21
Role	Minor	Moderate	Important	Significant	Major	15
Climate	Minor	Moderate	Important	Significant	Major	3
Subtotal:						69

Notability Evaluation

Points	3	9	15	21	27	Score
Feature	Local	District	Regional	National	International	0
Form	Local	District	Regional	National	International	0
Age 100+	Local	District	Regional	National	International	0
Association	Local	District	Regional	National	International	0
Commemoration	Local	District	Regional	National	International	0
Remnant	Local	District	Regional	National	International	0
Relict	Local	District	Regional	National	International	0
Source	Local	District	Regional	National	International	0
Rarity	Local	District	Regional	National	International	0
Endangered	Local	District	Regional	National	International	0
Subtotal:						0

Total Points **138**

Notability Comments: **Note:** Only trees with particular values are awarded points under the notability evaluation criteria.

- General Comments**
- Height (in metres): 17.6
 - Canopy Spread (in metres): 25
 - GBH (Girth at Breast Height in metres): 5.2



STEM (Standard Tree Evaluation Method) Assessment

Tree Evaluation Score Sheet



Existing Tree Number: 212
 Name of Tree: Quercus robur (Oak)
 Property Address: 171 Scott Road, Morrinsville
 Legal Description: Lot 1 DPS 8659
 Assessment: 6077
 Parcel: 18661

Condition Evaluation

Points	3	9	15	21	27	Score
Form	Poor	Moderate	Good	Very good	Specimen	9
Occurrence	Predominant	Common	Infrequent	Rare	Very Rare	9
Vigour/Vitality	Poor	Some	Good	Very good	Excellent	15
Function	Minor	Useful	Important	Significant	Major	9
Age (years)	10+	20+	40+	80+	100+	27
Subtotal:						69

Amenity Evaluation

Points	3	9	15	21	27	Score
Stature (m)	3 to 8	9 to 14	15 to 20	21 to 26	27+	21
Visibility (km)	0.5	1	2	4	8	9
Proximity	Forest	Parkland	Group 10+	Group 3+	Solitary	21
Role	Minor	Moderate	Important	Significant	Major	15
Climate	Minor	Moderate	Important	Significant	Major	3
Subtotal:						69

Notability Evaluation

Points	3	9	15	21	27	Score
Feature	Local	District	Regional	National	International	0
Form	Local	District	Regional	National	International	0
Age 100+	Local	District	Regional	National	International	9
Association	Local	District	Regional	National	International	0
Commemoration	Local	District	Regional	National	International	0
Remnant	Local	District	Regional	National	International	0
Relict	Local	District	Regional	National	International	0
Source	Local	District	Regional	National	International	0
Rarity	Local	District	Regional	National	International	0
Endangered	Local	District	Regional	National	International	0
Subtotal:						9

Total Points **147**

Notability Comments: **Note:** Only trees with particular values are awarded points under the notability evaluation criteria.

- General Comments**
- Height (in metres): 16.6
 - Canopy Spread (in metres): 23
 - GBH (Girth at Breast Height in metres): 4.46



Picture Reference: 212b



STEM (Standard Tree Evaluation Method) Assessment

Tree Evaluation Score Sheet



Existing Tree Number: 212
 Name of Tree: Quercus robur (Oak)
 Property Address: 171 Scott Road, Morrinsville
 Legal Description: Lot 1 DPS 8659
 Assessment: 6077
 Parcel: 18661

Condition Evaluation

Points	3	9	15	21	27	Score
Form	Poor	Moderate	Good	Very good	Specimen	15
Occurrence	Predominant	Common	Infrequent	Rare	Very Rare	9
Vigour/Vitality	Poor	Some	Good	Very good	Excellent	15
Function	Minor	Useful	Important	Significant	Major	9
Age (years)	10+	20+	40+	80+	100+	27
Subtotal:						75

Amenity Evaluation

Points	3	9	15	21	27	Score
Stature (m)	3 to 8	9 to 14	15 to 20	21 to 26	27+	21
Visibility (km)	0.5	1	2	4	8	9
Proximity	Forest	Parkland	Group 10+	Group3+	Solitary	21
Role	Minor	Moderate	Important	Significant	Major	15
Climate	Minor	Moderate	Important	Significant	Major	3
Subtotal:						69

Notability Evaluation

Points	3	9	15	21	27	Score
Feature	Local	District	Regional	National	International	0
Form	Local	District	Regional	National	International	0
Age 100+	Local	District	Regional	National	International	9
Association	Local	District	Regional	National	International	0
Commemoration	Local	District	Regional	National	International	0
Remnant	Local	District	Regional	National	International	0
Relict	Local	District	Regional	National	International	0
Source	Local	District	Regional	National	International	0
Rarity	Local	District	Regional	National	International	0
Endangered	Local	District	Regional	National	International	0
Subtotal:						9

Total Points **153**

Notability Comments: **Note:** Only trees with particular values are awarded points under the notability evaluation criteria.

- General Comments**
- Height (in metres): 16
 - Canopy Spread (in metres): 21
 - GBH (Girth at Breast Height in metres): 4.64



Picture Reference: 212a



STEM (Standard Tree Evaluation Method) Assessment

Tree Evaluation Score Sheet



Existing Tree Number: 212
 Name of Tree: Quercus robur (Oak)
 Property Address: 171 Scott Road, Morrinsville
 Legal Description: Lot 1 DPS 8659
 Assessment: 6077
 Parcel: 18661

Condition Evaluation

Points	3	9	15	21	27	Score
Form	Poor	Moderate	Good	Very good	Specimen	15
Occurrence	Predominant	Common	Infrequent	Rare	Very Rare	9
Vigour/Vitality	Poor	Some	Good	Very good	Excellent	15
Function	Minor	Useful	Important	Significant	Major	9
Age (years)	10+	20+	40+	80+	100+	27
Subtotal:						75

Amenity Evaluation

Points	3	9	15	21	27	Score
Stature (m)	3 to 8	9 to 14	15 to 20	21 to 26	27+	21
Visibility (km)	0.5	1	2	4	8	9
Proximity	Forest	Parkland	Group 10+	Group3+	Solitary	21
Role	Minor	Moderate	Important	Significant	Major	15
Climate	Minor	Moderate	Important	Significant	Major	3
Subtotal:						69

Notability Evaluation

Points	3	9	15	21	27	Score
Feature	Local	District	Regional	National	International	0
Form	Local	District	Regional	National	International	0
Age 100+	Local	District	Regional	National	International	9
Association	Local	District	Regional	National	International	0
Commemoration	Local	District	Regional	National	International	0
Remnant	Local	District	Regional	National	International	0
Relict	Local	District	Regional	National	International	0
Source	Local	District	Regional	National	International	0
Rarity	Local	District	Regional	National	International	0
Endangered	Local	District	Regional	National	International	0
Subtotal:						9

Total Points **153**

Notability Comments: **Note:** Only trees with particular values are awarded points under the notability evaluation criteria.

General Comments

- Height (in metres): 17.6
- Canopy Spread (in metres): 25
- GBH (Girth at Breast Height in metres): 5.2

Picture Reference: 212c



STEM (Standard Tree Evaluation Method) Assessment

Tree Evaluation Score Sheet



Existing Tree Number: 215
 Name of Tree: Fagus sylvatica (Common Beech)
 Property Address: 2994 State Highway 26, RD 4, Morrinsville 3374
 Legal Description: Dsc: PT MAUNGATAPU
 Assessment: 5977
 Parcel: 18561

Condition Evaluation

Points	3	9	15	21	27	Score
Form	Poor	Moderate	Good	Very good	Specimen	15
Occurrence	Predominant	Common	Infrequent	Rare	Very Rare	15
Vigour/Vitality	Poor	Some	Good	Very good	Excellent	15
Function	Minor	Useful	Important	Significant	Major	9
Age (years)	10+	20+	40+	80+	100+	21
Subtotal:						75

Amenity Evaluation

Points	3	9	15	21	27	Score
Stature (m)	3 to 8	9 to 14	15 to 20	21 to 26	27+	27
Visibility (km)	0.5	1	2	4	8	3
Proximity	Forest	Parkland	Group 10+	Group3+	Solitary	15
Role	Minor	Moderate	Important	Significant	Major	21
Climate	Minor	Moderate	Important	Significant	Major	9
Subtotal:						75

Notability Evaluation

Points	3	9	15	21	27	Score
Feature	Local	District	Regional	National	International	9
Form	Local	District	Regional	National	International	0
Age 100+	Local	District	Regional	National	International	0
Association	Local	District	Regional	National	International	0
Commemoration	Local	District	Regional	National	International	0
Remnant	Local	District	Regional	National	International	0
Relict	Local	District	Regional	National	International	0
Source	Local	District	Regional	National	International	0
Rarity	Local	District	Regional	National	International	0
Endangered	Local	District	Regional	National	International	0
Subtotal:						9

Total Points **159**

Notability Comments: **Note:** Only trees with particular values are awarded points under the notability evaluation criteria.

General Comments

- Height (in metres): 27.7
- Canopy Spread (in metres): 20
- GBH (Girth at Breast Height in metres): 3.88

Picture Reference: 215



STEM (Standard Tree Evaluation Method) Assessment

Tree Evaluation Score Sheet



Existing Tree Number: 219
 Name of Tree: Liriodendron tulipifera (Tulip Tree)
 Property Address: 32 David Street, Morrinsville
 Legal Description: Lot 10 DPS 7450
 Assessment: 10226
 Parcel: 22810

Condition Evaluation

Points	3	9	15	21	27	Score
Form	Poor	Moderate	Good	Very good	Specimen	15
Occurrence	Predominant	Common	Infrequent	Rare	Very Rare	15
Vigour/Vitality	Poor	Some	Good	Very good	Excellent	15
Function	Minor	Useful	Important	Significant	Major	9
Age (years)	10+	20+	40+	80+	100+	21
Subtotal:						75

Amenity Evaluation

Points	3	9	15	21	27	Score
Stature (m)	3 to 8	9 to 14	15 to 20	21 to 26	27+	21
Visibility (km)	0.5	1	2	4	8	9
Proximity	Forest	Parkland	Group 10+	Group3+	Solitary	21
Role	Minor	Moderate	Important	Significant	Major	21
Climate	Minor	Moderate	Important	Significant	Major	9
Subtotal:						81

Notability Evaluation

Points	3	9	15	21	27	Score
Feature	Local	District	Regional	National	International	3
Form	Local	District	Regional	National	International	0
Age 100+	Local	District	Regional	National	International	0
Association	Local	District	Regional	National	International	0
Commemoration	Local	District	Regional	National	International	0
Remnant	Local	District	Regional	National	International	0
Relict	Local	District	Regional	National	International	0
Source	Local	District	Regional	National	International	0
Rarity	Local	District	Regional	National	International	0
Endangered	Local	District	Regional	National	International	0
Subtotal:						3

Total Points **159**

Notability Comments: **Note:** Only trees with particular values are awarded points under the notability evaluation criteria.

- General Comments**
- Height (in metres): 22.6
 - Canopy Spread (in metres): 21
 - GBH (Girth at Breast Height in metres): 4.96

Picture Reference: 219



STEM (Standard Tree Evaluation Method) Assessment

Tree Evaluation Score Sheet



Existing Tree Number: 220
 Name of Tree: Cupressus sempervirens (Italian Cypress)
 Property Address: 303 Thames Street, Morrinsville
 Legal Description: Lot 2 DPS 12975
 Assessment: 10624
 Parcel: 23208

Condition Evaluation

Points	3	9	15	21	27	Score
Form	Poor	Moderate	Good	Very good	Specimen	15
Occurrence	Predominant	Common	Infrequent	Rare	Very Rare	15
Vigour/Vitality	Poor	Some	Good	Very good	Excellent	15
Function	Minor	Useful	Important	Significant	Major	9
Age (years)	10+	20+	40+	80+	100+	21
Subtotal:						75

Amenity Evaluation

Points	3	9	15	21	27	Score
Stature (m)	3 to 8	9 to 14	15 to 20	21 to 26	27+	15
Visibility (km)	0.5	1	2	4	8	3
Proximity	Forest	Parkland	Group 10+	Group 3+	Solitary	21
Role	Minor	Moderate	Important	Significant	Major	15
Climate	Minor	Moderate	Important	Significant	Major	3
Subtotal:						57

Notability Evaluation

Points	3	9	15	21	27	Score
Feature	Local	District	Regional	National	International	0
Form	Local	District	Regional	National	International	0
Age 100+	Local	District	Regional	National	International	0
Association	Local	District	Regional	National	International	0
Commemoration	Local	District	Regional	National	International	0
Remnant	Local	District	Regional	National	International	0
Relict	Local	District	Regional	National	International	0
Source	Local	District	Regional	National	International	0
Rarity	Local	District	Regional	National	International	0
Endangered	Local	District	Regional	National	International	0
Subtotal:						0

Total Points **132**

Notability Comments: **Note:** Only trees with particular values are awarded points under the notability evaluation criteria.

- General Comments**
- Height (in metres): 15.6
 - Canopy Spread (in metres): 4
 - GBH (Girth at Breast Height in metres): 2.32 @300mm



Picture Reference: 220a



STEM (Standard Tree Evaluation Method) Assessment

Tree Evaluation Score Sheet



Existing Tree Number: 220
 Name of Tree: Cupressus sempervirens (Italian Cypress)
 Property Address: 303 Thames Street, Morrinsville
 Legal Description: Lot 2 DPS 12975
 Assessment: 10624
 Parcel: 23208

Condition Evaluation

Points	3	9	15	21	27	Score
Form	Poor	Moderate	Good	Very good	Specimen	15
Occurrence	Predominant	Common	Infrequent	Rare	Very Rare	15
Vigour/Vitality	Poor	Some	Good	Very good	Excellent	15
Function	Minor	Useful	Important	Significant	Major	9
Age (years)	10+	20+	40+	80+	100+	15
Subtotal:						69

Amenity Evaluation

Points	3	9	15	21	27	Score
Stature (m)	3 to 8	9 to 14	15 to 20	21 to 26	27+	21
Visibility (km)	0.5	1	2	4	8	3
Proximity	Forest	Parkland	Group 10+	Group 3+	Solitary	21
Role	Minor	Moderate	Important	Significant	Major	15
Climate	Minor	Moderate	Important	Significant	Major	3
Subtotal:						63

Notability Evaluation

Points	3	9	15	21	27	Score
Feature	Local	District	Regional	National	International	0
Form	Local	District	Regional	National	International	0
Age 100+	Local	District	Regional	National	International	0
Association	Local	District	Regional	National	International	0
Commemoration	Local	District	Regional	National	International	0
Remnant	Local	District	Regional	National	International	0
Relict	Local	District	Regional	National	International	0
Source	Local	District	Regional	National	International	0
Rarity	Local	District	Regional	National	International	0
Endangered	Local	District	Regional	National	International	0
Subtotal:						0


Total Points **132**

Notability Comments: **Note:** Only trees with particular values are awarded points under the notability evaluation criteria.

- General Comments**
- Height (in metres): 21.6
 - Canopy Spread (in metres): 4
 - GBH (Girth at Breast Height in metres): 2.6 @300 mm



Picture Reference: 220b



STEM (Standard Tree Evaluation Method) Assessment

Tree Evaluation Score Sheet



Existing Tree Number: 221
 Name of Tree: Quercus rubrum (Red Oak)
 Property Address: 349 Thames Street, Morrinsville
 Legal Description: Dsc PT 2 MOTUMAOHO
 Assessment: 11131
 Parcel: 23715

Condition Evaluation

Points	3	9	15	21	27	Score
Form	Poor	Moderate	Good	Very good	Specimen	9
Occurrence	Predominant	Common	Infrequent	Rare	Very Rare	15
Vigour/Vitality	Poor	Some	Good	Very good	Excellent	15
Function	Minor	Useful	Important	Significant	Major	9
Age (years)	10+	20+	40+	80+	100+	15
Subtotal:						63

Amenity Evaluation

Points	3	9	15	21	27	Score
Stature (m)	3 to 8	9 to 14	15 to 20	21 to 26	27+	21
Visibility (km)	0.5	1	2	4	8	3
Proximity	Forest	Parkland	Group 10+	Group 3+	Solitary	15
Role	Minor	Moderate	Important	Significant	Major	9
Climate	Minor	Moderate	Important	Significant	Major	9
Subtotal:						57

Notability Evaluation

Points	3	9	15	21	27	Score
Feature	Local	District	Regional	National	International	0
Form	Local	District	Regional	National	International	0
Age 100+	Local	District	Regional	National	International	0
Association	Local	District	Regional	National	International	0
Commemoration	Local	District	Regional	National	International	0
Remnant	Local	District	Regional	National	International	0
Relict	Local	District	Regional	National	International	0
Source	Local	District	Regional	National	International	0
Rarity	Local	District	Regional	National	International	0
Endangered	Local	District	Regional	National	International	0
Subtotal:						0

Total Points **120**

Notability Comments: **Note:** Only trees with particular values are awarded points under the notability evaluation criteria.

- General Comments**
- Height (in metres): 23.2
 - Canopy Spread (in metres): 24
 - GBH (Girth at Breast Height in metres): 3.77

Picture Reference: 221a



STEM (Standard Tree Evaluation Method) Assessment

Tree Evaluation Score Sheet



Existing Tree Number: 221
 Name of Tree: Quercus rubrum (Red Oak)
 Property Address: 349 Thames Street, Morrinsville
 Legal Description: Dsc PT 2 MOTUMAOHO
 Assessment: 11131
 Parcel: 23715

Condition Evaluation

Points	3	9	15	21	27	Score
Form	Poor	Moderate	Good	Very good	Specimen	9
Occurrence	Predominant	Common	Infrequent	Rare	Very Rare	15
Vigour/Vitality	Poor	Some	Good	Very good	Excellent	15
Function	Minor	Useful	Important	Significant	Major	9
Age (years)	10+	20+	40+	80+	100+	15
Subtotal:						63

Amenity Evaluation

Points	3	9	15	21	27	Score
Stature (m)	3 to 8	9 to 14	15 to 20	21 to 26	27+	21
Visibility (km)	0.5	1	2	4	8	3
Proximity	Forest	Parkland	Group 10+	Group 3+	Solitary	15
Role	Minor	Moderate	Important	Significant	Major	9
Climate	Minor	Moderate	Important	Significant	Major	9
Subtotal:						57

Notability Evaluation


Points	3	9	15	21	27	Score
Feature	Local	District	Regional	National	International	0
Form	Local	District	Regional	National	International	0
Age 100+	Local	District	Regional	National	International	0
Association	Local	District	Regional	National	International	0
Commemoration	Local	District	Regional	National	International	0
Remnant	Local	District	Regional	National	International	0
Relict	Local	District	Regional	National	International	0
Source	Local	District	Regional	National	International	0
Rarity	Local	District	Regional	National	International	0
Endangered	Local	District	Regional	National	International	0
Subtotal:						0

Total Points **120**

Notability Comments: **Note:** Only trees with particular values are awarded points under the notability evaluation criteria.

- General Comments**
- Height (in metres): 24
 - Canopy Spread (in metres): 26
 - GBH (Girth at Breast Height in metres): 3.28

Picture Reference: 221b



STEM (Standard Tree Evaluation Method) Assessment

Tree Evaluation Score Sheet



Existing Tree Number: 221
 Name of Tree: Quercus rubrum (Red Oak)
 Property Address: 349 Thames Street, Morrinsville
 Legal Description: Dsc PT 2 MOTUMAOHO
 Assessment: 11131
 Parcel: 23715

Condition Evaluation

Points	3	9	15	21	27	Score
Form	Poor	Moderate	Good	Very good	Specimen	9
Occurrence	Predominant	Common	Infrequent	Rare	Very Rare	15
Vigour/Vitality	Poor	Some	Good	Very good	Excellent	15
Function	Minor	Useful	Important	Significant	Major	9
Age (years)	10+	20+	40+	80+	100+	15
Subtotal:						63

Amenity Evaluation

Points	3	9	15	21	27	Score
Stature (m)	3 to 8	9 to 14	15 to 20	21 to 26	27+	21
Visibility (km)	0.5	1	2	4	8	3
Proximity	Forest	Parkland	Group 10+	Group3+	Solitary	15
Role	Minor	Moderate	Important	Significant	Major	9
Climate	Minor	Moderate	Important	Significant	Major	9
Subtotal:						57

Notability Evaluation

Points	3	9	15	21	27	Score
Feature	Local	District	Regional	National	International	0
Form	Local	District	Regional	National	International	0
Age 100+	Local	District	Regional	National	International	0
Association	Local	District	Regional	National	International	0
Commemoration	Local	District	Regional	National	International	0
Remnant	Local	District	Regional	National	International	0
Relict	Local	District	Regional	National	International	0
Source	Local	District	Regional	National	International	0
Rarity	Local	District	Regional	National	International	0
Endangered	Local	District	Regional	National	International	0
Subtotal:						0

Total Points **120**

Notability Comments: **Note:** Only trees with particular values are awarded points under the notability evaluation criteria.

- General Comments**
- Height (in metres): 24
 - Canopy Spread (in metres): 25
 - GBH (Girth at Breast Height in metres): 3.53



Picture Reference: 221c



STEM (Standard Tree Evaluation Method) Assessment

Tree Evaluation Score Sheet



Existing Tree Number: 221
 Name of Tree: Quercus rubrum (Red Oak)
 Property Address: 349 Thames Street, Morrinsville
 Legal Description: Dsc PT 2 MOTUMAOHO
 Assessment: 11131
 Parcel: 23715

Condition Evaluation

Points	3	9	15	21	27	Score
Form	Poor	Moderate	Good	Very good	Specimen	9
Occurrence	Predominant	Common	Infrequent	Rare	Very Rare	15
Vigour/Vitality	Poor	Some	Good	Very good	Excellent	15
Function	Minor	Useful	Important	Significant	Major	9
Age (years)	10+	20+	40+	80+	100+	15
Subtotal:						63

Amenity Evaluation

Points	3	9	15	21	27	Score
Stature (m)	3 to 8	9 to 14	15 to 20	21 to 26	27+	21
Visibility (km)	0.5	1	2	4	8	3
Proximity	Forest	Parkland	Group 10+	Group3+	Solitary	15
Role	Minor	Moderate	Important	Significant	Major	9
Climate	Minor	Moderate	Important	Significant	Major	9
Subtotal:						57

Notability Evaluation

Points	3	9	15	21	27	Score
Feature	Local	District	Regional	National	International	0
Form	Local	District	Regional	National	International	0
Age 100+	Local	District	Regional	National	International	0
Association	Local	District	Regional	National	International	0
Commemoration	Local	District	Regional	National	International	0
Remnant	Local	District	Regional	National	International	0
Relict	Local	District	Regional	National	International	0
Source	Local	District	Regional	National	International	0
Rarity	Local	District	Regional	National	International	0
Endangered	Local	District	Regional	National	International	0
Subtotal:						0

Total Points **120**

Notability Comments: **Note:** Only trees with particular values are awarded points under the notability evaluation criteria.

- General Comments**
- Height (in metres): 24
 - Canopy Spread (in metres): 25
 - GBH (Girth at Breast Height in metres): 470 @ 500 mm



Picture Reference: 221d



STEM (Standard Tree Evaluation Method) Assessment

Tree Evaluation Score Sheet



Existing Tree Number: 222
 Name of Tree: Fagus sylvatica Purpurea (Copper Beech)
 Property Address: 18 Alexandra Ave, Morrinsville
 Legal Description: Dsc: PT 2 MOTUMAOHO
 Assessment: 11034
 Parcel: 23618

Condition Evaluation

Points	3	9	15	21	27	Score
Form	Poor	Moderate	Good	Very good	Specimen	15
Occurrence	Predominant	Common	Infrequent	Rare	Very Rare	9
Vigour/Vitality	Poor	Some	Good	Very good	Excellent	15
Function	Minor	Useful	Important	Significant	Major	9
Age (years)	10+	20+	40+	80+	100+	15
Subtotal:						63

Amenity Evaluation

Points	3	9	15	21	27	Score
Stature (m)	3 to 8	9 to 14	15 to 20	21 to 26	27+	15
Visibility (km)	0.5	1	2	4	8	3
Proximity	Forest	Parkland	Group 10+	Group 3+	Solitary	15
Role	Minor	Moderate	Important	Significant	Major	9
Climate	Minor	Moderate	Important	Significant	Major	3
Subtotal:						45

Notability Evaluation

Points	3	9	15	21	27	Score
Feature	Local	District	Regional	National	International	0
Form	Local	District	Regional	National	International	0
Age 100+	Local	District	Regional	National	International	0
Association	Local	District	Regional	National	International	0
Commemoration	Local	District	Regional	National	International	0
Remnant	Local	District	Regional	National	International	0
Relict	Local	District	Regional	National	International	0
Source	Local	District	Regional	National	International	0
Rarity	Local	District	Regional	National	International	0
Endangered	Local	District	Regional	National	International	0
Subtotal:						0

Total Points **108**

Notability Comments: **Note:** Only trees with particular values are awarded points under the notability evaluation criteria.

- General Comments**
- Height (in metres): 15.6
 - Canopy Spread (in metres): 19
 - GBH (Girth at Breast Height in metres): 3.78 @ 500mm

Picture Reference: 222



STEM (Standard Tree Evaluation Method) Assessment

Tree Evaluation Score Sheet



Existing Tree Number: 223
 Name of Tree: Cedrus deodara (Cedar)
 Property Address: 18 Alexandra Ave, Morrinsville
 Legal Description: Dsc: PT 2 MOTUMAOHO
 Assessment: 11034
 Parcel: 23618

Condition Evaluation

Points	3	9	15	21	27	Score
Form	Poor	Moderate	Good	Very good	Specimen	21
Occurrence	Predominant	Common	Infrequent	Rare	Very Rare	9
Vigour/Vitality	Poor	Some	Good	Very good	Excellent	15
Function	Minor	Useful	Important	Significant	Major	9
Age (years)	10+	20+	40+	80+	100+	15
Subtotal:						69

Amenity Evaluation

Points	3	9	15	21	27	Score
Stature (m)	3 to 8	9 to 14	15 to 20	21 to 26	27+	15
Visibility (km)	0.5	1	2	4	8	3
Proximity	Forest	Parkland	Group 10+	Group 3+	Solitary	15
Role	Minor	Moderate	Important	Significant	Major	9
Climate	Minor	Moderate	Important	Significant	Major	3
Subtotal:						45

Notability Evaluation

Points	3	9	15	21	27	Score
Feature	Local	District	Regional	National	International	0
Form	Local	District	Regional	National	International	0
Age 100+	Local	District	Regional	National	International	0
Association	Local	District	Regional	National	International	0
Commemoration	Local	District	Regional	National	International	0
Remnant	Local	District	Regional	National	International	0
Relict	Local	District	Regional	National	International	0
Source	Local	District	Regional	National	International	0
Rarity	Local	District	Regional	National	International	0
Endangered	Local	District	Regional	National	International	0
Subtotal:						0

Total Points **114**

Notability Comments: **Note:** Only trees with particular values are awarded points under the notability evaluation criteria.

- General Comments**
- Height (in metres): 19.8
 - Canopy Spread (in metres): 19
 - GBH (Girth at Breast Height in metres): 3.01

Picture Reference: 223



STEM (Standard Tree Evaluation Method) Assessment

Tree Evaluation Score Sheet



Existing Tree Number: 224
 Name of Tree: Liquidambar styraciflua (Liquidamber)
 Property Address: 18 Alexandra Ave, Morrinsville
 Legal Description: Dsc: PT 2 MOTUMAOHO
 Assessment: 11034
 Parcel: 27591

Condition Evaluation

Points	3	9	15	21	27	Score
Form	Poor	Moderate	Good	Very good	Specimen	15
Occurrence	Predominant	Common	Infrequent	Rare	Very Rare	9
Vigour/Vitality	Poor	Some	Good	Very good	Excellent	15
Function	Minor	Useful	Important	Significant	Major	9
Age (years)	10+	20+	40+	80+	100+	15
Subtotal:						63

Amenity Evaluation

Points	3	9	15	21	27	Score
Stature (m)	3 to 8	9 to 14	15 to 20	21 to 26	27+	15
Visibility (km)	0.5	1	2	4	8	3
Proximity	Forest	Parkland	Group 10+	Group 3+	Solitary	15
Role	Minor	Moderate	Important	Significant	Major	3
Climate	Minor	Moderate	Important	Significant	Major	3
Subtotal:						39

Notability Evaluation

Points	3	9	15	21	27	Score
Feature	Local	District	Regional	National	International	0
Form	Local	District	Regional	National	International	0
Age 100+	Local	District	Regional	National	International	0
Association	Local	District	Regional	National	International	0
Commemoration	Local	District	Regional	National	International	0
Remnant	Local	District	Regional	National	International	0
Relict	Local	District	Regional	National	International	0
Source	Local	District	Regional	National	International	0
Rarity	Local	District	Regional	National	International	0
Endangered	Local	District	Regional	National	International	0
Subtotal:						0

Total Points **102**

Notability Comments: **Note:** Only trees with particular values are awarded points under the notability evaluation criteria.

- General Comments**
- Height (in metres): 16.55
 - Canopy Spread (in metres): 19
 - GBH (Girth at Breast Height in metres): 1.95



Picture Reference: 224a



STEM (Standard Tree Evaluation Method) Assessment

Tree Evaluation Score Sheet



Existing Tree Number: 224
 Name of Tree: Quercus palustris (Pin Oak)
 Property Address: 18 Alexandra Ave, Morrinsville
 Legal Description: Dsc: PT 2 MOTUMAOHO
 Assessment: 11034
 Parcel: 27591

Condition Evaluation

Points	3	9	15	21	27	Score
Form	Poor	Moderate	Good	Very good	Specimen	15
Occurrence	Predominant	Common	Infrequent	Rare	Very Rare	9
Vigour/Vitality	Poor	Some	Good	Very good	Excellent	15
Function	Minor	Useful	Important	Significant	Major	9
Age (years)	10+	20+	40+	80+	100+	15
Subtotal:						63

Amenity Evaluation

Points	3	9	15	21	27	Score
Stature (m)	3 to 8	9 to 14	15 to 20	21 to 26	27+	21
Visibility (km)	0.5	1	2	4	8	3
Proximity	Forest	Parkland	Group 10+	Group3+	Solitary	15
Role	Minor	Moderate	Important	Significant	Major	9
Climate	Minor	Moderate	Important	Significant	Major	3
Subtotal:						51

Notability Evaluation

Points	3	9	15	21	27	Score
Feature	Local	District	Regional	National	International	0
Form	Local	District	Regional	National	International	0
Age 100+	Local	District	Regional	National	International	0
Association	Local	District	Regional	National	International	0
Commemoration	Local	District	Regional	National	International	0
Remnant	Local	District	Regional	National	International	0
Relict	Local	District	Regional	National	International	0
Source	Local	District	Regional	National	International	0
Rarity	Local	District	Regional	National	International	0
Endangered	Local	District	Regional	National	International	0
Subtotal:						0

Total Points **114**

Notability Comments: **Note:** Only trees with particular values are awarded points under the notability evaluation criteria.

- General Comments**
- Height (in metres): 22.9
 - Canopy Spread (in metres): 24
 - GBH (Girth at Breast Height in metres): 3.3



Picture Reference: 224d



STEM (Standard Tree Evaluation Method) Assessment

Tree Evaluation Score Sheet



Existing Tree Number: 224
 Name of Tree: Platanus hispanica (Plane)
 Property Address: 18 Alexandra Ave, Morrinsville
 Legal Description: Dsc: PT 2 MOTUMAOHO
 Assessment: 11034
 Parcel: 27591

Condition Evaluation

Points	3	9	15	21	27	Score
Form	Poor	Moderate	Good	Very good	Specimen	15
Occurrence	Predominant	Common	Infrequent	Rare	Very Rare	9
Vigour/Vitality	Poor	Some	Good	Very good	Excellent	15
Function	Minor	Useful	Important	Significant	Major	9
Age (years)	10+	20+	40+	80+	100+	15
Subtotal:						63

Amenity Evaluation

Points	3	9	15	21	27	Score
Stature (m)	3 to 8	9 to 14	15 to 20	21 to 26	27+	21
Visibility (km)	0.5	1	2	4	8	3
Proximity	Forest	Parkland	Group 10+	Group3+	Solitary	15
Role	Minor	Moderate	Important	Significant	Major	9
Climate	Minor	Moderate	Important	Significant	Major	3
Subtotal:						51

Notability Evaluation

Points	3	9	15	21	27	Score
Feature	Local	District	Regional	National	International	0
Form	Local	District	Regional	National	International	0
Age 100+	Local	District	Regional	National	International	0
Association	Local	District	Regional	National	International	0
Commemoration	Local	District	Regional	National	International	0
Remnant	Local	District	Regional	National	International	0
Relict	Local	District	Regional	National	International	0
Source	Local	District	Regional	National	International	0
Rarity	Local	District	Regional	National	International	0
Endangered	Local	District	Regional	National	International	0
Subtotal:						0

Total Points **114**

Notability Comments: **Note:** Only trees with particular values are awarded points under the notability evaluation criteria.

- General Comments**
- Height (in metres): 23.27
 - Canopy Spread (in metres): 23
 - GBH (Girth at Breast Height in metres): 3.51 @500mm

STEM (Standard Tree Evaluation Method) Assessment

Tree Evaluation Score Sheet



Existing Tree Number: 224
 Name of Tree: Liriodendron tulipifera (Tulip Tree)
 Property Address: 18 Alexandra Ave, Morrinsville
 Legal Description: Dsc: PT 2 MOTUMAOHO
 Assessment: 11034
 Parcel: 27591

Condition Evaluation

Points	3	9	15	21	27	Score
Form	Poor	Moderate	Good	Very good	Specimen	15
Occurrence	Predominant	Common	Infrequent	Rare	Very Rare	15
Vigour/Vitality	Poor	Some	Good	Very good	Excellent	15
Function	Minor	Useful	Important	Significant	Major	9
Age (years)	10+	20+	40+	80+	100+	15
Subtotal:						69

Amenity Evaluation

Points	3	9	15	21	27	Score
Stature (m)	3 to 8	9 to 14	15 to 20	21 to 26	27+	21
Visibility (km)	0.5	1	2	4	8	3
Proximity	Forest	Parkland	Group 10+	Group3+	Solitary	15
Role	Minor	Moderate	Important	Significant	Major	9
Climate	Minor	Moderate	Important	Significant	Major	3
Subtotal:						51

Notability Evaluation

Points	3	9	15	21	27	Score
Feature	Local	District	Regional	National	International	0
Form	Local	District	Regional	National	International	0
Age 100+	Local	District	Regional	National	International	0
Association	Local	District	Regional	National	International	0
Commemoration	Local	District	Regional	National	International	0
Remnant	Local	District	Regional	National	International	0
Relict	Local	District	Regional	National	International	0
Source	Local	District	Regional	National	International	0
Rarity	Local	District	Regional	National	International	0
Endangered	Local	District	Regional	National	International	0
Subtotal:						0

Total Points **120**

Notability Comments: **Note:** Only trees with particular values are awarded points under the notability evaluation criteria.

- General Comments**
- Height (in metres): 21.2
 - Canopy Spread (in metres): 26
 - GBH (Girth at Breast Height in metres): 4.08



Picture Reference: 224b



STEM (Standard Tree Evaluation Method) Assessment

Tree Evaluation Score Sheet



Existing Tree Number: 224
 Name of Tree: Fagus sylvatica (Beech)
 Property Address: 18 Alexandra Ave, Morrinsville
 Legal Description: Dsc: PT 2 MOTUMAOHO
 Assessment: 11034
 Parcel: 27591

Condition Evaluation

Points	3	9	15	21	27	Score
Form	Poor	Moderate	Good	Very good	Specimen	15
Occurrence	Predominant	Common	Infrequent	Rare	Very Rare	15
Vigour/Vitality	Poor	Some	Good	Very good	Excellent	15
Function	Minor	Useful	Important	Significant	Major	9
Age (years)	10+	20+	40+	80+	100+	15
Subtotal:						69

Amenity Evaluation

Points	3	9	15	21	27	Score
Stature (m)	3 to 8	9 to 14	15 to 20	21 to 26	27+	21
Visibility (km)	0.5	1	2	4	8	3
Proximity	Forest	Parkland	Group 10+	Group3+	Solitary	15
Role	Minor	Moderate	Important	Significant	Major	9
Climate	Minor	Moderate	Important	Significant	Major	3
Subtotal:						51

Notability Evaluation

Points	3	9	15	21	27	Score
Feature	Local	District	Regional	National	International	0
Form	Local	District	Regional	National	International	0
Age 100+	Local	District	Regional	National	International	0
Association	Local	District	Regional	National	International	0
Commemoration	Local	District	Regional	National	International	0
Remnant	Local	District	Regional	National	International	0
Relict	Local	District	Regional	National	International	0
Source	Local	District	Regional	National	International	0
Rarity	Local	District	Regional	National	International	0
Endangered	Local	District	Regional	National	International	0
Subtotal:						0

Total Points **120**

Notability Comments: **Note:** Only trees with particular values are awarded points under the notability evaluation criteria.

- General Comments**
- Height (in metres): 21.68
 - Canopy Spread (in metres): 21
 - GBH (Girth at Breast Height in metres): 4.9



Picture Reference: 224c



STEM (Standard Tree Evaluation Method) Assessment

Tree Evaluation Score Sheet



Existing Tree Number: 224
 Name of Tree: Fagus sylvatica (Beech)
 Property Address: 18 Alexandra Ave, Morrinsville
 Legal Description: Dsc: PT 2 MOTUMAOHO
 Assessment: 11034
 Parcel: 27591

Condition Evaluation

Points	3	9	15	21	27	Score
Form	Poor	Moderate	Good	Very good	Specimen	15
Occurrence	Predominant	Common	Infrequent	Rare	Very Rare	15
Vigour/Vitality	Poor	Some	Good	Very good	Excellent	15
Function	Minor	Useful	Important	Significant	Major	9
Age (years)	10+	20+	40+	80+	100+	15
Subtotal:						69

Amenity Evaluation

Points	3	9	15	21	27	Score
Stature (m)	3 to 8	9 to 14	15 to 20	21 to 26	27+	21
Visibility (km)	0.5	1	2	4	8	3
Proximity	Forest	Parkland	Group 10+	Group3+	Solitary	15
Role	Minor	Moderate	Important	Significant	Major	9
Climate	Minor	Moderate	Important	Significant	Major	3
Subtotal:						51

Notability Evaluation

Points	3	9	15	21	27	Score
Feature	Local	District	Regional	National	International	0
Form	Local	District	Regional	National	International	0
Age 100+	Local	District	Regional	National	International	0
Association	Local	District	Regional	National	International	0
Commemoration	Local	District	Regional	National	International	0
Remnant	Local	District	Regional	National	International	0
Relict	Local	District	Regional	National	International	0
Source	Local	District	Regional	National	International	0
Rarity	Local	District	Regional	National	International	0
Endangered	Local	District	Regional	National	International	0
Subtotal:						0

Total Points **120**

Notability Comments: **Note:** Only trees with particular values are awarded points under the notability evaluation criteria.

- General Comments**
- Height (in metres): 23.66
 - Canopy Spread (in metres): 24
 - GBH (Girth at Breast Height in metres): 4.4 @500mm



STEM (Standard Tree Evaluation Method) Assessment

Tree Evaluation Score Sheet



Existing Tree Number: 225
 Name of Tree: Quercus robur (English Oaks)
 Property Address: 18 Alexandra Ave, Morrinsville
 Legal Description: Dsc: PT 2 MOTUMAOHO
 Assessment: 11034
 Parcel: 23618

SUPERSEDED

Condition Evaluation

Points	3	9	15	21	27	Score
Form	Poor	Moderate	Good	Very good	Specimen	15
Occurrence	Predominant	Common	Infrequent	Rare	Very Rare	9
Vigour/Vitality	Poor	Some	Good	Very good	Excellent	15
Function	Minor	Useful	Important	Significant	Major	9
Age (years)	10+	20+	40+	80+	100+	15
Subtotal:						63

Amenity Evaluation

Points	3	9	15	21	27	Score
Stature (m)	3 to 8	9 to 14	15 to 20	21 to 26	27+	21
Visibility (km)	0.5	1	2	4	8	3
Proximity	Forest	Parkland	Group 10+	Group 3+	Solitary	21
Role	Minor	Moderate	Important	Significant	Major	9
Climate	Minor	Moderate	Important	Significant	Major	3
Subtotal:						57

Notability Evaluation

Points	3	9	15	21	27	Score
Feature	Local	District	Regional	National	International	0
Form	Local	District	Regional	National	International	0
Age 100+	Local	District	Regional	National	International	0
Association	Local	District	Regional	National	International	3
Commemoration	Local	District	Regional	National	International	0
Remnant	Local	District	Regional	National	International	0
Relict	Local	District	Regional	National	International	0
Source	Local	District	Regional	National	International	0
Rarity	Local	District	Regional	National	International	0
Endangered	Local	District	Regional	National	International	0
Subtotal:						

Total Points **123**

Notability Comments: **Note:** Only trees with particular values are awarded points under the notability evaluation criteria.
 Planted by the Headmaster Mr L Pole in 1943.

- General Comments**
- Height (in metres): 16
 - Canopy Spread (in metres): 23
 - GBH (Girth at Breast Height in metres): 2.81

Picture Reference: 225b



STEM (Standard Tree Evaluation Method) Assessment

Tree Evaluation Score Sheet



Existing Tree Number: 225
 Name of Tree: Quercus robur (English Oaks)
 Property Address: 18 Alexandra Ave, Morrinsville
 Legal Description: Dsc: PT 2 MOTUMAOHO
 Assessment: 11034
 Parcel: 23618

Condition Evaluation

Points	3	9	15	21	27	Score
Form	Poor	Moderate	Good	Very good	Specimen	15
Occurrence	Predominant	Common	Infrequent	Rare	Very Rare	9
Vigour/Vitality	Poor	Some	Good	Very good	Excellent	15
Function	Minor	Useful	Important	Significant	Major	9
Age (years)	10+	20+	40+	80+	100+	15
Subtotal:						63

Amenity Evaluation

Points	3	9	15	21	27	Score
Stature (m)	3 to 8	9 to 14	15 to 20	21 to 26	27+	21
Visibility (km)	0.5	1	2	4	8	3
Proximity	Forest	Parkland	Group 10+	Group3+	Solitary	21
Role	Minor	Moderate	Important	Significant	Major	9
Climate	Minor	Moderate	Important	Significant	Major	3
Subtotal:						57

Notability Evaluation

Points	3	9	15	21	27	Score
Feature	Local	District	Regional	National	International	0
Form	Local	District	Regional	National	International	0
Age 100+	Local	District	Regional	National	International	0
Association	Local	District	Regional	National	International	3
Commemoration	Local	District	Regional	National	International	0
Remnant	Local	District	Regional	National	International	0
Relict	Local	District	Regional	National	International	0
Source	Local	District	Regional	National	International	0
Rarity	Local	District	Regional	National	International	0
Endangered	Local	District	Regional	National	International	0
Subtotal:						3

Total Points **123**

Notability Comments: **Note:** Only trees with particular values are awarded points under the notability evaluation criteria.
 Planted by the Headmaster Mr L Pole in 1943.

General Comments

- Height (in metres): 16
- Canopy Spread (in metres): 23
- GBH (Girth at Breast Height in metres): 2.81

Picture Reference: 225b



STEM (Standard Tree Evaluation Method) Assessment

Tree Evaluation Score Sheet



Existing Tree Number: 225
 Name of Tree: Quercus robur (English Oaks)
 Property Address: 18 Alexandra Ave, Morrinsville
 Legal Description: Dsc: PT 2 MOTUMAOHO
 Assessment: 11034
 Parcel: 23618

Condition Evaluation

Points	3	9	15	21	27	Score
Form	Poor	Moderate	Good	Very good	Specimen	15
Occurrence	Predominant	Common	Infrequent	Rare	Very Rare	9
Vigour/Vitality	Poor	Some	Good	Very good	Excellent	15
Function	Minor	Useful	Important	Significant	Major	9
Age (years)	10+	20+	40+	80+	100+	15
Subtotal:						63

Amenity Evaluation

Points	3	9	15	21	27	Score
Stature (m)	3 to 8	9 to 14	15 to 20	21 to 26	27+	21
Visibility (km)	0.5	1	2	4	8	3
Proximity	Forest	Parkland	Group 10+	Group3+	Solitary	21
Role	Minor	Moderate	Important	Significant	Major	9
Climate	Minor	Moderate	Important	Significant	Major	3
Subtotal:						57

Notability Evaluation

Points	3	9	15	21	27	Score
Feature	Local	District	Regional	National	International	0
Form	Local	District	Regional	National	International	0
Age 100+	Local	District	Regional	National	International	0
Association	Local	District	Regional	National	International	3
Commemoration	Local	District	Regional	National	International	0
Remnant	Local	District	Regional	National	International	0
Relict	Local	District	Regional	National	International	0
Source	Local	District	Regional	National	International	0
Rarity	Local	District	Regional	National	International	0
Endangered	Local	District	Regional	National	International	0
Subtotal:						3

Total Points **123**

Notability Comments: **Note:** Only trees with particular values are awarded points under the notability evaluation criteria.
 Planted by the Headmaster Mr L Pole in 1943.

General Comments

- Height (in metres): 17.4
- Canopy Spread (in metres): 23
- GBH (Girth at Breast Height in metres): 3.13

Picture Reference: 225c



STEM (Standard Tree Evaluation Method) Assessment

Tree Evaluation Score Sheet



Existing Tree Number: 225
 Name of Tree: Quercus robur (English Oaks)
 Property Address: 18 Alexandra Ave, Morrinsville
 Legal Description: Dsc: PT 2 MOTUMAOHO
 Assessment: 11034
 Parcel: 23618

Condition Evaluation

Points	3	9	15	21	27	Score
Form	Poor	Moderate	Good	Very good	Specimen	15
Occurrence	Predominant	Common	Infrequent	Rare	Very Rare	9
Vigour/Vitality	Poor	Some	Good	Very good	Excellent	15
Function	Minor	Useful	Important	Significant	Major	9
Age (years)	10+	20+	40+	80+	100+	15
Subtotal:						63

Amenity Evaluation

Points	3	9	15	21	27	Score
Stature (m)	3 to 8	9 to 14	15 to 20	21 to 26	27+	21
Visibility (km)	0.5	1	2	4	8	3
Proximity	Forest	Parkland	Group 10+	Group3+	Solitary	21
Role	Minor	Moderate	Important	Significant	Major	9
Climate	Minor	Moderate	Important	Significant	Major	3
Subtotal:						57

Notability Evaluation

Points	3	9	15	21	27	Score
Feature	Local	District	Regional	National	International	0
Form	Local	District	Regional	National	International	0
Age 100+	Local	District	Regional	National	International	0
Association	Local	District	Regional	National	International	3
Commemoration	Local	District	Regional	National	International	0
Remnant	Local	District	Regional	National	International	0
Relict	Local	District	Regional	National	International	0
Source	Local	District	Regional	National	International	0
Rarity	Local	District	Regional	National	International	0
Endangered	Local	District	Regional	National	International	0
Subtotal:						3

Total Points **123**

Notability Comments: **Note:** Only trees with particular values are awarded points under the notability evaluation criteria.
 Planted by the Headmaster Mr L Pole in 1943.

General Comments

- Height (in metres): 16.2
- Canopy Spread (in metres): 23
- GBH (Girth at Breast Height in metres): 2.8

Picture Reference: 225d



STEM (Standard Tree Evaluation Method) Assessment

Tree Evaluation Score Sheet



Existing Tree Number: 225
 Name of Tree: Quercus robur (English Oaks)
 Property Address: 18 Alexandra Ave, Morrinsville
 Legal Description: Dsc: PT 2 MOTUMAOHO
 Assessment: 11034
 Parcel: 23618

Condition Evaluation

Points	3	9	15	21	27	Score
Form	Poor	Moderate	Good	Very good	Specimen	15
Occurrence	Predominant	Common	Infrequent	Rare	Very Rare	9
Vigour/Vitality	Poor	Some	Good	Very good	Excellent	15
Function	Minor	Useful	Important	Significant	Major	9
Age (years)	10+	20+	40+	80+	100+	15
Subtotal:						63

Amenity Evaluation

Points	3	9	15	21	27	Score
Stature (m)	3 to 8	9 to 14	15 to 20	21 to 26	27+	21
Visibility (km)	0.5	1	2	4	8	3
Proximity	Forest	Parkland	Group 10+	Group3+	Solitary	21
Role	Minor	Moderate	Important	Significant	Major	9
Climate	Minor	Moderate	Important	Significant	Major	3
Subtotal:						57

Notability Evaluation

Points	3	9	15	21	27	Score
Feature	Local	District	Regional	National	International	0
Form	Local	District	Regional	National	International	0
Age 100+	Local	District	Regional	National	International	0
Association	Local	District	Regional	National	International	3
Commemoration	Local	District	Regional	National	International	0
Remnant	Local	District	Regional	National	International	0
Relict	Local	District	Regional	National	International	0
Source	Local	District	Regional	National	International	0
Rarity	Local	District	Regional	National	International	0
Endangered	Local	District	Regional	National	International	0
Subtotal:						3

Total Points **123**

Notability Comments: **Note:** Only trees with particular values are awarded points under the notability evaluation criteria.
 Planted by the Headmaster Mr L Pole in 1943.

General Comments

- Height (in metres): 16
- Canopy Spread (in metres): 23
- GBH (Girth at Breast Height in metres): 2.35

Picture Reference: 225e



STEM (Standard Tree Evaluation Method) Assessment

Tree Evaluation Score Sheet



Existing Tree Number: 225
 Name of Tree: Quercus robur (English Oaks)
 Property Address: 18 Alexandra Ave, Morrinsville
 Legal Description: Dsc: PT 2 MOTUMAOHO
 Assessment: 11034
 Parcel: 23618

Condition Evaluation

Points	3	9	15	21	27	Score
Form	Poor	Moderate	Good	Very good	Specimen	15
Occurrence	Predominant	Common	Infrequent	Rare	Very Rare	9
Vigour/Vitality	Poor	Some	Good	Very good	Excellent	15
Function	Minor	Useful	Important	Significant	Major	9
Age (years)	10+	20+	40+	80+	100+	15
Subtotal:						63

Amenity Evaluation

Points	3	9	15	21	27	Score
Stature (m)	3 to 8	9 to 14	15 to 20	21 to 26	27+	27
Visibility (km)	0.5	1	2	4	8	3
Proximity	Forest	Parkland	Group 10+	Group3+	Solitary	21
Role	Minor	Moderate	Important	Significant	Major	9
Climate	Minor	Moderate	Important	Significant	Major	3
Subtotal:						63

Notability Evaluation

Points	3	9	15	21	27	Score
Feature	Local	District	Regional	National	International	0
Form	Local	District	Regional	National	International	0
Age 100+	Local	District	Regional	National	International	0
Association	Local	District	Regional	National	International	3
Commemoration	Local	District	Regional	National	International	0
Remnant	Local	District	Regional	National	International	0
Relict	Local	District	Regional	National	International	0
Source	Local	District	Regional	National	International	0
Rarity	Local	District	Regional	National	International	0
Endangered	Local	District	Regional	National	International	0
Subtotal:						3

Total Points **129**

Notability Comments: **Note:** Only trees with particular values are awarded points under the notability evaluation criteria.
 Planted by the Headmaster Mr L Pole in 1943.

General Comments

- Height (in metres): 18
- Canopy Spread (in metres): 30
- GBH (Girth at Breast Height in metres): 3.69

Picture Reference: 225a



STEM (Standard Tree Evaluation Method) Assessment

Tree Evaluation Score Sheet



Existing Tree Number: 226
 Name of Tree: Platanus hispanica (London Plane)
 Property Address: 18 Alexandra Ave, Morrinsville
 Legal Description: Dsc: PT 2 MOTUMAOHO
 Assessment: 11034
 Parcel: 27591

Condition Evaluation

Points	3	9	15	21	27	Score
Form	Poor	Moderate	Good	Very good	Specimen	21
Occurrence	Predominant	Common	Infrequent	Rare	Very Rare	9
Vigour/Vitality	Poor	Some	Good	Very good	Excellent	15
Function	Minor	Useful	Important	Significant	Major	9
Age (years)	10+	20+	40+	80+	100+	15
Subtotal:						69

Amenity Evaluation

Points	3	9	15	21	27	Score
Stature (m)	3 to 8	9 to 14	15 to 20	21 to 26	27+	15
Visibility (km)	0.5	1	2	4	8	3
Proximity	Forest	Parkland	Group 10+	Group3+	Solitary	21
Role	Minor	Moderate	Important	Significant	Major	9
Climate	Minor	Moderate	Important	Significant	Major	3
Subtotal:						51

Notability Evaluation

Points	3	9	15	21	27	Score
Feature	Local	District	Regional	National	International	0
Form	Local	District	Regional	National	International	0
Age 100+	Local	District	Regional	National	International	0
Association	Local	District	Regional	National	International	0
Commemoration	Local	District	Regional	National	International	0
Remnant	Local	District	Regional	National	International	0
Relict	Local	District	Regional	National	International	0
Source	Local	District	Regional	National	International	0
Rarity	Local	District	Regional	National	International	0
Endangered	Local	District	Regional	National	International	0
Subtotal:						0

Total Points **120**

Notability Comments: **Note:** Only trees with particular values are awarded points under the notability evaluation criteria.

- General Comments**
- Height (in metres): 18.94
 - Canopy Spread (in metres): 20
 - GBH (Girth at Breast Height in metres): 2.13



Picture Reference: 226a



STEM (Standard Tree Evaluation Method) Assessment

Tree Evaluation Score Sheet



Existing Tree Number: 226
 Name of Tree: Platanus hispanica (London Plane)
 Property Address: 18 Alexandra Ave, Morrinsville
 Legal Description: Dsc: PT 2 MOTUMAOHO
 Assessment: 11034
 Parcel: 27591

Condition Evaluation

Points	3	9	15	21	27	Score
Form	Poor	Moderate	Good	Very good	Specimen	15
Occurrence	Predominant	Common	Infrequent	Rare	Very Rare	9
Vigour/Vitality	Poor	Some	Good	Very good	Excellent	15
Function	Minor	Useful	Important	Significant	Major	9
Age (years)	10+	20+	40+	80+	100+	15
Subtotal:						63

Amenity Evaluation

Points	3	9	15	21	27	Score
Stature (m)	3 to 8	9 to 14	15 to 20	21 to 26	27+	21
Visibility (km)	0.5	1	2	4	8	3
Proximity	Forest	Parkland	Group 10+	Group3+	Solitary	21
Role	Minor	Moderate	Important	Significant	Major	9
Climate	Minor	Moderate	Important	Significant	Major	3
Subtotal:						57

Notability Evaluation

Points	3	9	15	21	27	Score
Feature	Local	District	Regional	National	International	0
Form	Local	District	Regional	National	International	0
Age 100+	Local	District	Regional	National	International	0
Association	Local	District	Regional	National	International	0
Commemoration	Local	District	Regional	National	International	0
Remnant	Local	District	Regional	National	International	0
Relict	Local	District	Regional	National	International	0
Source	Local	District	Regional	National	International	0
Rarity	Local	District	Regional	National	International	0
Endangered	Local	District	Regional	National	International	0
Subtotal:						0


Total Points **120**

Notability Comments: **Note:** Only trees with particular values are awarded points under the notability evaluation criteria.

General Comments

- Height (in metres): 22.23
- Canopy Spread (in metres): 21
- GBH (Girth at Breast Height in metres): 2.97

Picture Reference: 226b



STEM (Standard Tree Evaluation Method) Assessment

Tree Evaluation Score Sheet



Existing Tree Number: 226
 Name of Tree: Platanus hispanica (London Plane)
 Property Address: 18 Alexandra Ave, Morrinsville
 Legal Description: Dsc: PT 2 MOTUMAOHO
 Assessment: 11034
 Parcel: 27591

Condition Evaluation

Points	3	9	15	21	27	Score
Form	Poor	Moderate	Good	Very good	Specimen	15
Occurrence	Predominant	Common	Infrequent	Rare	Very Rare	9
Vigour/Vitality	Poor	Some	Good	Very good	Excellent	15
Function	Minor	Useful	Important	Significant	Major	9
Age (years)	10+	20+	40+	80+	100+	15
Subtotal:						63

Amenity Evaluation

Points	3	9	15	21	27	Score
Stature (m)	3 to 8	9 to 14	15 to 20	21 to 26	27+	21
Visibility (km)	0.5	1	2	4	8	3
Proximity	Forest	Parkland	Group 10+	Group3+	Solitary	21
Role	Minor	Moderate	Important	Significant	Major	9
Climate	Minor	Moderate	Important	Significant	Major	3
Subtotal:						57

Notability Evaluation

Points	3	9	15	21	27	Score
Feature	Local	District	Regional	National	International	0
Form	Local	District	Regional	National	International	0
Age 100+	Local	District	Regional	National	International	0
Association	Local	District	Regional	National	International	0
Commemoration	Local	District	Regional	National	International	0
Remnant	Local	District	Regional	National	International	0
Relict	Local	District	Regional	National	International	0
Source	Local	District	Regional	National	International	0
Rarity	Local	District	Regional	National	International	0
Endangered	Local	District	Regional	National	International	0
Subtotal:						0

Total Points **120**

Notability Comments: **Note:** Only trees with particular values are awarded points under the notability evaluation criteria.

- General Comments**
- Height (in metres): 21.3
 - Canopy Spread (in metres): 21
 - GBH (Girth at Breast Height in metres): 2.97



Picture Reference: 226c



STEM (Standard Tree Evaluation Method) Assessment

Tree Evaluation Score Sheet



Existing Tree Number: 226
 Name of Tree: Platanus hispanica (London Plane)
 Property Address: 18 Alexandra Ave, Morrinsville
 Legal Description: Dsc: PT 2 MOTUMAOHO
 Assessment: 11034
 Parcel: 27591

Condition Evaluation

Points	3	9	15	21	27	Score
Form	Poor	Moderate	Good	Very good	Specimen	15
Occurrence	Predominant	Common	Infrequent	Rare	Very Rare	9
Vigour/Vitality	Poor	Some	Good	Very good	Excellent	15
Function	Minor	Useful	Important	Significant	Major	9
Age (years)	10+	20+	40+	80+	100+	15
Subtotal:						63

Amenity Evaluation

Points	3	9	15	21	27	Score
Stature (m)	3 to 8	9 to 14	15 to 20	21 to 26	27+	21
Visibility (km)	0.5	1	2	4	8	3
Proximity	Forest	Parkland	Group 10+	Group3+	Solitary	21
Role	Minor	Moderate	Important	Significant	Major	9
Climate	Minor	Moderate	Important	Significant	Major	3
Subtotal:						57

Notability Evaluation

Points	3	9	15	21	27	Score
Feature	Local	District	Regional	National	International	0
Form	Local	District	Regional	National	International	0
Age 100+	Local	District	Regional	National	International	0
Association	Local	District	Regional	National	International	0
Commemoration	Local	District	Regional	National	International	0
Remnant	Local	District	Regional	National	International	0
Relict	Local	District	Regional	National	International	0
Source	Local	District	Regional	National	International	0
Rarity	Local	District	Regional	National	International	0
Endangered	Local	District	Regional	National	International	0
Subtotal:						0

Total Points 120

Notability Comments: **Note:** Only trees with particular values are awarded points under the notability evaluation criteria.

- General Comments**
- Height (in metres): 23
 - Canopy Spread (in metres): 21
 - GBH (Girth at Breast Height in metres): 2.8

Picture Reference: 226d



STEM (Standard Tree Evaluation Method) Assessment

Tree Evaluation Score Sheet



Existing Tree Number: 226
 Name of Tree: Platanus hispanica (London Plane)
 Property Address: 18 Alexandra Ave, Morrinsville
 Legal Description: Dsc: PT 2 MOTUMAOHO
 Assessment: 11034
 Parcel: 27591

Condition Evaluation

Points	3	9	15	21	27	Score
Form	Poor	Moderate	Good	Very good	Specimen	15
Occurrence	Predominant	Common	Infrequent	Rare	Very Rare	9
Vigour/Vitality	Poor	Some	Good	Very good	Excellent	15
Function	Minor	Useful	Important	Significant	Major	9
Age (years)	10+	20+	40+	80+	100+	15
Subtotal:						63

Amenity Evaluation

Points	3	9	15	21	27	Score
Stature (m)	3 to 8	9 to 14	15 to 20	21 to 26	27+	21
Visibility (km)	0.5	1	2	4	8	3
Proximity	Forest	Parkland	Group 10+	Group3+	Solitary	21
Role	Minor	Moderate	Important	Significant	Major	9
Climate	Minor	Moderate	Important	Significant	Major	3
Subtotal:						57

Notability Evaluation

Points	3	9	15	21	27	Score
Feature	Local	District	Regional	National	International	0
Form	Local	District	Regional	National	International	0
Age 100+	Local	District	Regional	National	International	0
Association	Local	District	Regional	National	International	0
Commemoration	Local	District	Regional	National	International	0
Remnant	Local	District	Regional	National	International	0
Relict	Local	District	Regional	National	International	0
Source	Local	District	Regional	National	International	0
Rarity	Local	District	Regional	National	International	0
Endangered	Local	District	Regional	National	International	0
Subtotal:						0

Total Points **120**

Notability Comments: **Note:** Only trees with particular values are awarded points under the notability evaluation criteria.

- General Comments**
- Height (in metres): 20.5
 - Canopy Spread (in metres): 22
 - GBH (Girth at Breast Height in metres): 2.82



Picture Reference: 226f



STEM (Standard Tree Evaluation Method) Assessment

Tree Evaluation Score Sheet



Existing Tree Number: 226
 Name of Tree: Platanus hispanica (London Plane)
 Property Address: 18 Alexandra Ave, Morrinsville
 Legal Description: Dsc: PT 2 MOTUMAOHO
 Assessment: 11034
 Parcel: 27591

Condition Evaluation

Points	3	9	15	21	27	Score
Form	Poor	Moderate	Good	Very good	Specimen	21
Occurrence	Predominant	Common	Infrequent	Rare	Very Rare	9
Vigour/Vitality	Poor	Some	Good	Very good	Excellent	15
Function	Minor	Useful	Important	Significant	Major	9
Age (years)	10+	20+	40+	80+	100+	15
Subtotal:						69

Amenity Evaluation

Points	3	9	15	21	27	Score
Stature (m)	3 to 8	9 to 14	15 to 20	21 to 26	27+	21
Visibility (km)	0.5	1	2	4	8	3
Proximity	Forest	Parkland	Group 10+	Group3+	Solitary	21
Role	Minor	Moderate	Important	Significant	Major	9
Climate	Minor	Moderate	Important	Significant	Major	3
Subtotal:						57

Notability Evaluation

Points	3	9	15	21	27	Score
Feature	Local	District	Regional	National	International	0
Form	Local	District	Regional	National	International	0
Age 100+	Local	District	Regional	National	International	0
Association	Local	District	Regional	National	International	0
Commemoration	Local	District	Regional	National	International	0
Remnant	Local	District	Regional	National	International	0
Relict	Local	District	Regional	National	International	0
Source	Local	District	Regional	National	International	0
Rarity	Local	District	Regional	National	International	0
Endangered	Local	District	Regional	National	International	0
Subtotal:						0

Total Points **126**

Notability Comments: **Note:** Only trees with particular values are awarded points under the notability evaluation criteria.

- General Comments**
- Height (in metres): 21.55
 - Canopy Spread (in metres): 21
 - GBH (Girth at Breast Height in metres): 2.5



Picture Reference: 226e



STEM (Standard Tree Evaluation Method) Assessment

Tree Evaluation Score Sheet



Existing Tree Number: 227
 Name of Tree: Quercus robur (English Oak)
 Property Address: 18 Alexandra Ave, Morrinsville
 Legal Description: Dsc: PT 2 MOTUMAOHO
 Assessment: 11034
 Parcel: 26318

Condition Evaluation

Points	3	9	15	21	27	Score
Form	Poor	Moderate	Good	Very good	Specimen	15
Occurrence	Predominant	Common	Infrequent	Rare	Very Rare	9
Vigour/Vitality	Poor	Some	Good	Very good	Excellent	15
Function	Minor	Useful	Important	Significant	Major	9
Age (years)	10+	20+	40+	80+	100+	15
Subtotal:						63

Amenity Evaluation

Points	3	9	15	21	27	Score
Stature (m)	3 to 8	9 to 14	15 to 20	21 to 26	27+	15
Visibility (km)	0.5	1	2	4	8	3
Proximity	Forest	Parkland	Group 10+	Group 3+	Solitary	21
Role	Minor	Moderate	Important	Significant	Major	9
Climate	Minor	Moderate	Important	Significant	Major	3
Subtotal:						51

Notability Evaluation

Points	3	9	15	21	27	Score
Feature	Local	District	Regional	National	International	0
Form	Local	District	Regional	National	International	0
Age 100+	Local	District	Regional	National	International	0
Association	Local	District	Regional	National	International	0
Commemoration	Local	District	Regional	National	International	0
Remnant	Local	District	Regional	National	International	0
Relict	Local	District	Regional	National	International	0
Source	Local	District	Regional	National	International	0
Rarity	Local	District	Regional	National	International	0
Endangered	Local	District	Regional	National	International	0
Subtotal:						0

Total Points **114**

Notability Comments: **Note:** Only trees with particular values are awarded points under the notability evaluation criteria.

- General Comments**
- Height (in metres): 18
 - Canopy Spread (in metres): 20
 - GBH (Girth at Breast Height in metres): 3.4

Picture Reference: 227b



STEM (Standard Tree Evaluation Method) Assessment

Tree Evaluation Score Sheet



Existing Tree Number: 227
 Name of Tree: Quercus robur (English Oak)
 Property Address: 18 Alexandra Ave, Morrinsville
 Legal Description: Dsc: PT 2 MOTUMAOHO
 Assessment: 11034
 Parcel: 27591

Condition Evaluation

Points	3	9	15	21	27	Score
Form	Poor	Moderate	Good	Very good	Specimen	15
Occurrence	Predominant	Common	Infrequent	Rare	Very Rare	9
Vigour/Vitality	Poor	Some	Good	Very good	Excellent	15
Function	Minor	Useful	Important	Significant	Major	9
Age (years)	10+	20+	40+	80+	100+	15
Subtotal:						63

Amenity Evaluation

Points	3	9	15	21	27	Score
Stature (m)	3 to 8	9 to 14	15 to 20	21 to 26	27+	27
Visibility (km)	0.5	1	2	4	8	3
Proximity	Forest	Parkland	Group 10+	Group3+	Solitary	21
Role	Minor	Moderate	Important	Significant	Major	9
Climate	Minor	Moderate	Important	Significant	Major	3
Subtotal:						63

Notability Evaluation

Points	3	9	15	21	27	Score
Feature	Local	District	Regional	National	International	0
Form	Local	District	Regional	National	International	0
Age 100+	Local	District	Regional	National	International	0
Association	Local	District	Regional	National	International	0
Commemoration	Local	District	Regional	National	International	0
Remnant	Local	District	Regional	National	International	0
Relict	Local	District	Regional	National	International	0
Source	Local	District	Regional	National	International	0
Rarity	Local	District	Regional	National	International	0
Endangered	Local	District	Regional	National	International	0
Subtotal:						0

Total Points **126**

Notability Comments: **Note:** Only trees with particular values are awarded points under the notability evaluation criteria.

- General Comments**
- Height (in metres): 17.3
 - Canopy Spread (in metres): 31
 - GBH (Girth at Breast Height in metres): 3.78 @ 1m



Picture Reference: 227a



STEM (Standard Tree Evaluation Method) Assessment

Tree Evaluation Score Sheet



Existing Tree Number: 228
 Name of Tree: Cedrus deodara (Cedar)
 Property Address: Elizabeth Avenue, Morrinsville
 Legal Description: Part Lot 7 DP 7445
 Assessment: 11342
 Parcel: 23926

Condition Evaluation

Points	3	9	15	21	27	Score
Form	Poor	Moderate	Good	Very good	Specimen	15
Occurrence	Predominant	Common	Infrequent	Rare	Very Rare	15
Vigour/Vitality	Poor	Some	Good	Very good	Excellent	15
Function	Minor	Useful	Important	Significant	Major	9
Age (years)	10+	20+	40+	80+	100+	15
Subtotal:						69

Amenity Evaluation

Points	3	9	15	21	27	Score
Stature (m)	3 to 8	9 to 14	15 to 20	21 to 26	27+	15
Visibility (km)	0.5	1	2	4	8	9
Proximity	Forest	Parkland	Group 10+	Group3+	Solitary	21
Role	Minor	Moderate	Important	Significant	Major	9
Climate	Minor	Moderate	Important	Significant	Major	3
Subtotal:						57

Notability Evaluation

Points	3	9	15	21	27	Score
Feature	Local	District	Regional	National	International	0
Form	Local	District	Regional	National	International	0
Age 100+	Local	District	Regional	National	International	0
Association	Local	District	Regional	National	International	0
Commemoration	Local	District	Regional	National	International	0
Remnant	Local	District	Regional	National	International	0
Relict	Local	District	Regional	National	International	0
Source	Local	District	Regional	National	International	0
Rarity	Local	District	Regional	National	International	0
Endangered	Local	District	Regional	National	International	0
Subtotal:						0

Total Points 126

Notability Comments: **Note:** Only trees with particular values are awarded points under the notability evaluation criteria.

- General Comments**
- Height (in metres): 17.7
 - Canopy Spread (in metres): 13
 - GBH (Girth at Breast Height in metres): 2.19

STEM (Standard Tree Evaluation Method) Assessment

Tree Evaluation Score Sheet



Existing Tree Number: 228
 Name of Tree: Cedrus deodara (Cedar)
 Property Address: Elizabeth Avenue, Morrinsville
 Legal Description: Part Lot 7 DP 7445
 Assessment: 11342
 Parcel: 23926

Condition Evaluation

Points	3	9	15	21	27	Score
Form	Poor	Moderate	Good	Very good	Specimen	15
Occurrence	Predominant	Common	Infrequent	Rare	Very Rare	15
Vigour/Vitality	Poor	Some	Good	Very good	Excellent	15
Function	Minor	Useful	Important	Significant	Major	9
Age (years)	10+	20+	40+	80+	100+	15
Subtotal:						69

Amenity Evaluation

Points	3	9	15	21	27	Score
Stature (m)	3 to 8	9 to 14	15 to 20	21 to 26	27+	15
Visibility (km)	0.5	1	2	4	8	9
Proximity	Forest	Parkland	Group 10+	Group 3+	Solitary	21
Role	Minor	Moderate	Important	Significant	Major	9
Climate	Minor	Moderate	Important	Significant	Major	3
Subtotal:						57

Notability Evaluation

Points	3	9	15	21	27	Score
Feature	Local	District	Regional	National	International	0
Form	Local	District	Regional	National	International	0
Age 100+	Local	District	Regional	National	International	0
Association	Local	District	Regional	National	International	0
Commemoration	Local	District	Regional	National	International	0
Remnant	Local	District	Regional	National	International	0
Relict	Local	District	Regional	National	International	0
Source	Local	District	Regional	National	International	0
Rarity	Local	District	Regional	National	International	0
Endangered	Local	District	Regional	National	International	0
Subtotal:						0

Total Points **126**

Notability Comments: **Note:** Only trees with particular values are awarded points under the notability evaluation criteria.

General Comments

- Height (in metres): 17.4
- Canopy Spread (in metres): 14
- GBH (Girth at Breast Height in metres): 2.98

STEM (Standard Tree Evaluation Method) Assessment

Tree Evaluation Score Sheet



Existing Tree Number: 228
 Name of Tree: Liriodendron tulipifera (Tulip Tree)
 Property Address: Elizabeth Avenue, Morrinsville
 Legal Description: Part Lot 7 DP 7445
 Assessment: 11342
 Parcel: 23926

Condition Evaluation

Points	3	9	15	21	27	Score
Form	Poor	Moderate	Good	Very good	Specimen	15
Occurrence	Predominant	Common	Infrequent	Rare	Very Rare	15
Vigour/Vitality	Poor	Some	Good	Very good	Excellent	21
Function	Minor	Useful	Important	Significant	Major	9
Age (years)	10+	20+	40+	80+	100+	15
Subtotal:						75

Amenity Evaluation

Points	3	9	15	21	27	Score
Stature (m)	3 to 8	9 to 14	15 to 20	21 to 26	27+	21
Visibility (km)	0.5	1	2	4	8	9
Proximity	Forest	Parkland	Group 10+	Group 3+	Solitary	21
Role	Minor	Moderate	Important	Significant	Major	15
Climate	Minor	Moderate	Important	Significant	Major	3
Subtotal:						69

Notability Evaluation

Points	3	9	15	21	27	Score
Feature	Local	District	Regional	National	International	0
Form	Local	District	Regional	National	International	0
Age 100+	Local	District	Regional	National	International	0
Association	Local	District	Regional	National	International	0
Commemoration	Local	District	Regional	National	International	0
Remnant	Local	District	Regional	National	International	0
Relict	Local	District	Regional	National	International	0
Source	Local	District	Regional	National	International	0
Rarity	Local	District	Regional	National	International	0
Endangered	Local	District	Regional	National	International	0
Subtotal:						0

Total Points **144**

Notability Comments: **Note:** Only trees with particular values are awarded points under the notability evaluation criteria.

- General Comments**
- Height (in metres): 21.9
 - Canopy Spread (in metres): 20
 - GBH (Girth at Breast Height in metres): 3.62

Picture Reference: 228a



STEM (Standard Tree Evaluation Method) Assessment

Tree Evaluation Score Sheet



Existing Tree Number: 229
 Name of Tree: Quercus robur (English Oak)
 Property Address: 62 Canada Street, Morrinsville
 Legal Description: Lot 1 DP 8452
 Assessment: 10908
 Parcel: 23492

Condition Evaluation

Points	3	9	15	21	27	Score
Form	Poor	Moderate	Good	Very good	Specimen	21
Occurrence	Predominant	Common	Infrequent	Rare	Very Rare	9
Vigour/Vitality	Poor	Some	Good	Very good	Excellent	15
Function	Minor	Useful	Important	Significant	Major	9
Age (years)	10+	20+	40+	80+	100+	15
Subtotal:						69

Amenity Evaluation

Points	3	9	15	21	27	Score
Stature (m)	3 to 8	9 to 14	15 to 20	21 to 26	27+	27
Visibility (km)	0.5	1	2	4	8	3
Proximity	Forest	Parkland	Group 10+	Group3+	Solitary	15
Role	Minor	Moderate	Important	Significant	Major	15
Climate	Minor	Moderate	Important	Significant	Major	9
Subtotal:						69

Notability Evaluation

Points	3	9	15	21	27	Score
Feature	Local	District	Regional	National	International	0
Form	Local	District	Regional	National	International	0
Age 100+	Local	District	Regional	National	International	0
Association	Local	District	Regional	National	International	0
Commemoration	Local	District	Regional	National	International	0
Remnant	Local	District	Regional	National	International	0
Relict	Local	District	Regional	National	International	0
Source	Local	District	Regional	National	International	0
Rarity	Local	District	Regional	National	International	0
Endangered	Local	District	Regional	National	International	0
Subtotal:						0

Total Points **138**

Notability Comments: **Note:** Only trees with particular values are awarded points under the notability evaluation criteria.

- General Comments**
- Height (in metres): 17.2
 - Canopy Spread (in metres): 27
 - GBH (Girth at Breast Height in metres): 3.30 @ 1m



Picture Reference 229



STEM (Standard Tree Evaluation Method) Assessment

Tree Evaluation Score Sheet



Existing Tree Number: 230
 Name of Tree: Quercus palustris (Pin Oak)
 Property Address: 222 Studholme Street, Morrinsville
 Legal Description: Lot 1 DPS 524
 Assessment: 10126
 Parcel: 22710

Condition Evaluation

Points	3	9	15	21	27	Score
Form	Poor	Moderate	Good	Very good	Specimen	15
Occurrence	Predominant	Common	Infrequent	Rare	Very Rare	9
Vigour/Vitality	Poor	Some	Good	Very good	Excellent	15
Function	Minor	Useful	Important	Significant	Major	9
Age (years)	10+	20+	40+	80+	100+	15
Subtotal:						48

Amenity Evaluation

Points	3	9	15	21	27	Score
Stature (m)	3 to 8	9 to 14	15 to 20	21 to 26	27+	21
Visibility (km)	0.5	1	2	4	8	3
Proximity	Forest	Parkland	Group 10+	Group 3+	Solitary	15
Role	Minor	Moderate	Important	Significant	Major	9
Climate	Minor	Moderate	Important	Significant	Major	3
Subtotal:						51

Notability Evaluation

Points	3	9	15	21	27	Score
Feature	Local	District	Regional	National	International	0
Form	Local	District	Regional	National	International	0
Age 100+	Local	District	Regional	National	International	0
Association	Local	District	Regional	National	International	0
Commemoration	Local	District	Regional	National	International	0
Remnant	Local	District	Regional	National	International	0
Relict	Local	District	Regional	National	International	0
Source	Local	District	Regional	National	International	0
Rarity	Local	District	Regional	National	International	0
Endangered	Local	District	Regional	National	International	0
Subtotal:						0

Total Points **99**

Notability Comments: **Note:** Only trees with particular values are awarded points under the notability evaluation criteria.

- General Comments**
- Height (in metres): 18.7
 - Canopy Spread (in metres): 22
 - GBH (Girth at Breast Height in metres): 2.44



Picture Reference: 230h



STEM (Standard Tree Evaluation Method) Assessment

Tree Evaluation Score Sheet



Existing Tree Number: 230
 Name of Tree: Ginkgo biloba (Ginkgo)
 Property Address: 222 Studholme Street, Morrinsville
 Legal Description: Lot 1 DPS 524
 Assessment: 10126
 Parcel: 22710

Condition Evaluation

Points	3	9	15	21	27	Score
Form	Poor	Moderate	Good	Very good	Specimen	9
Occurrence	Predominant	Common	Infrequent	Rare	Very Rare	15
Vigour/Vitality	Poor	Some	Good	Very good	Excellent	15
Function	Minor	Useful	Important	Significant	Major	9
Age (years)	10+	20+	40+	80+	100+	15
Subtotal:						63

Amenity Evaluation

Points	3	9	15	21	27	Score
Stature (m)	3 to 8	9 to 14	15 to 20	21 to 26	27+	9
Visibility (km)	0.5	1	2	4	8	3
Proximity	Forest	Parkland	Group 10+	Group 3+	Solitary	15
Role	Minor	Moderate	Important	Significant	Major	15
Climate	Minor	Moderate	Important	Significant	Major	3
Subtotal:						45

Notability Evaluation

Points	3	9	15	21	27	Score
Feature	Local	District	Regional	National	International	0
Form	Local	District	Regional	National	International	0
Age 100+	Local	District	Regional	National	International	0
Association	Local	District	Regional	National	International	0
Commemoration	Local	District	Regional	National	International	0
Remnant	Local	District	Regional	National	International	0
Relict	Local	District	Regional	National	International	0
Source	Local	District	Regional	National	International	0
Rarity	Local	District	Regional	National	International	0
Endangered	Local	District	Regional	National	International	0
Subtotal:						0

Total Points **108**

Notability Comments: **Note:** Only trees with particular values are awarded points under the notability evaluation criteria.

- General Comments**
- Height (in metres): 14.5
 - Canopy Spread (in metres): 11
 - GBH (Girth at Breast Height in metres): 2.27 @ 1.7m

Picture Reference: 230a



STEM (Standard Tree Evaluation Method) Assessment

Tree Evaluation Score Sheet



Existing Tree Number: 230
 Name of Tree: Ginkgo biloba (Ginkgo)
 Property Address: 222 Studholme Street, Morrinsville
 Legal Description: Lot 1 DPS 524
 Assessment: 10126
 Parcel: 22710

Condition Evaluation

Points	3	9	15	21	27	Score
Form	Poor	Moderate	Good	Very good	Specimen	9
Occurrence	Predominant	Common	Infrequent	Rare	Very Rare	15
Vigour/Vitality	Poor	Some	Good	Very good	Excellent	15
Function	Minor	Useful	Important	Significant	Major	9
Age (years)	10+	20+	40+	80+	100+	15
Subtotal:						63

Amenity Evaluation

Points	3	9	15	21	27	Score
Stature (m)	3 to 8	9 to 14	15 to 20	21 to 26	27+	9
Visibility (km)	0.5	1	2	4	8	3
Proximity	Forest	Parkland	Group 10+	Group 3+	Solitary	15
Role	Minor	Moderate	Important	Significant	Major	15
Climate	Minor	Moderate	Important	Significant	Major	3
Subtotal:						45

Notability Evaluation

Points	3	9	15	21	27	Score
Feature	Local	District	Regional	National	International	0
Form	Local	District	Regional	National	International	0
Age 100+	Local	District	Regional	National	International	0
Association	Local	District	Regional	National	International	0
Commemoration	Local	District	Regional	National	International	0
Remnant	Local	District	Regional	National	International	0
Relict	Local	District	Regional	National	International	0
Source	Local	District	Regional	National	International	0
Rarity	Local	District	Regional	National	International	0
Endangered	Local	District	Regional	National	International	0
Subtotal:						0

Total Points **108**

Notability Comments: **Note:** Only trees with particular values are awarded points under the notability evaluation criteria.

- General Comments**
- Height (in metres): 14
 - Canopy Spread (in metres): 10
 - GBH (Girth at Breast Height in metres): 2.02 @ 1m



Picture Reference: 230c



STEM (Standard Tree Evaluation Method) Assessment

Tree Evaluation Score Sheet



Existing Tree Number: 230
 Name of Tree: Cedrus deodara (Cedar)
 Property Address: 222 Studholme Street, Morrinsville
 Legal Description: Lot 1 DPS 524
 Assessment: 10126
 Parcel: 22710

Condition Evaluation

Points	3	9	15	21	27	Score
Form	Poor	Moderate	Good	Very good	Specimen	15
Occurrence	Predominant	Common	Infrequent	Rare	Very Rare	15
Vigour/Vitality	Poor	Some	Good	Very good	Excellent	15
Function	Minor	Useful	Important	Significant	Major	9
Age (years)	10+	20+	40+	80+	100+	15
Subtotal:						69

Amenity Evaluation

Points	3	9	15	21	27	Score
Stature (m)	3 to 8	9 to 14	15 to 20	21 to 26	27+	9
Visibility (km)	0.5	1	2	4	8	3
Proximity	Forest	Parkland	Group 10+	Group3+	Solitary	15
Role	Minor	Moderate	Important	Significant	Major	9
Climate	Minor	Moderate	Important	Significant	Major	3
Subtotal:						39

Notability Evaluation

Points	3	9	15	21	27	Score
Feature	Local	District	Regional	National	International	0
Form	Local	District	Regional	National	International	0
Age 100+	Local	District	Regional	National	International	0
Association	Local	District	Regional	National	International	0
Commemoration	Local	District	Regional	National	International	0
Remnant	Local	District	Regional	National	International	0
Relict	Local	District	Regional	National	International	0
Source	Local	District	Regional	National	International	0
Rarity	Local	District	Regional	National	International	0
Endangered	Local	District	Regional	National	International	0
Subtotal:						0

Total Points **108**

Notability Comments: **Note:** Only trees with particular values are awarded points under the notability evaluation criteria.

- General Comments**
- Height (in metres): 16.68
 - Canopy Spread (in metres): 20
 - GBH (Girth at Breast Height in metres): 2.54

Picture Reference: 230d



STEM (Standard Tree Evaluation Method) Assessment

Tree Evaluation Score Sheet



Existing Tree Number: 230
 Name of Tree: Cedrus deodara (Cedar)
 Property Address: 222 Studholme Street, Morrinsville
 Legal Description: Lot 1 DPS 524
 Assessment: 10126
 Parcel: 22710

Condition Evaluation

Points	3	9	15	21	27	Score
Form	Poor	Moderate	Good	Very good	Specimen	15
Occurrence	Predominant	Common	Infrequent	Rare	Very Rare	15
Vigour/Vitality	Poor	Some	Good	Very good	Excellent	15
Function	Minor	Useful	Important	Significant	Major	9
Age (years)	10+	20+	40+	80+	100+	15
Subtotal:						69

Amenity Evaluation

Points	3	9	15	21	27	Score
Stature (m)	3 to 8	9 to 14	15 to 20	21 to 26	27+	9
Visibility (km)	0.5	1	2	4	8	3
Proximity	Forest	Parkland	Group 10+	Group3+	Solitary	15
Role	Minor	Moderate	Important	Significant	Major	9
Climate	Minor	Moderate	Important	Significant	Major	3
Subtotal:						39

Notability Evaluation

Points	3	9	15	21	27	Score
Feature	Local	District	Regional	National	International	0
Form	Local	District	Regional	National	International	0
Age 100+	Local	District	Regional	National	International	0
Association	Local	District	Regional	National	International	0
Commemoration	Local	District	Regional	National	International	0
Remnant	Local	District	Regional	National	International	0
Relict	Local	District	Regional	National	International	0
Source	Local	District	Regional	National	International	0
Rarity	Local	District	Regional	National	International	0
Endangered	Local	District	Regional	National	International	0
Subtotal:						0

Total Points **108**

Notability Comments: **Note:** Only trees with particular values are awarded points under the notability evaluation criteria.

- General Comments**
- Height (in metres): 14.39
 - Canopy Spread (in metres): 19
 - GBH (Girth at Breast Height in metres): 2.61

Picture Reference: 230e



STEM (Standard Tree Evaluation Method) Assessment

Tree Evaluation Score Sheet



Existing Tree Number: 230
 Name of Tree: Quercus palustris (Pin Oak)
 Property Address: 222 Studholme Street, Morrinsville
 Legal Description: Lot 1 DPS 524
 Assessment: 10126
 Parcel: 22710

Condition Evaluation

Points	3	9	15	21	27	Score
Form	Poor	Moderate	Good	Very good	Specimen	9
Occurrence	Predominant	Common	Infrequent	Rare	Very Rare	9
Vigour/Vitality	Poor	Some	Good	Very good	Excellent	15
Function	Minor	Useful	Important	Significant	Major	9
Age (years)	10+	20+	40+	80+	100+	15
Subtotal:						57

Amenity Evaluation

Points	3	9	15	21	27	Score
Stature (m)	3 to 8	9 to 14	15 to 20	21 to 26	27+	21
Visibility (km)	0.5	1	2	4	8	3
Proximity	Forest	Parkland	Group 10+	Group3+	Solitary	15
Role	Minor	Moderate	Important	Significant	Major	9
Climate	Minor	Moderate	Important	Significant	Major	3
Subtotal:						51

Notability Evaluation

Points	3	9	15	21	27	Score
Feature	Local	District	Regional	National	International	0
Form	Local	District	Regional	National	International	0
Age 100+	Local	District	Regional	National	International	0
Association	Local	District	Regional	National	International	0
Commemoration	Local	District	Regional	National	International	0
Remnant	Local	District	Regional	National	International	0
Relict	Local	District	Regional	National	International	0
Source	Local	District	Regional	National	International	0
Rarity	Local	District	Regional	National	International	0
Endangered	Local	District	Regional	National	International	0
Subtotal:						0

Total Points **108**

Notability Comments: **Note:** Only trees with particular values are awarded points under the notability evaluation criteria.

- General Comments**
- Height (in metres): 17.7
 - Canopy Spread (in metres): 26
 - GBH (Girth at Breast Height in metres): 3.26

Picture Reference: 230i



STEM (Standard Tree Evaluation Method) Assessment

Tree Evaluation Score Sheet



Existing Tree Number: 230
 Name of Tree: Quercus palustris (Pin Oak)
 Property Address: 222 Studholme Street, Morrinsville
 Legal Description: Lot 1 DPS 524
 Assessment: 10126
 Parcel: 22710

Condition Evaluation

Points	3	9	15	21	27	Score
Form	Poor	Moderate	Good	Very good	Specimen	15
Occurrence	Predominant	Common	Infrequent	Rare	Very Rare	9
Vigour/Vitality	Poor	Some	Good	Very good	Excellent	15
Function	Minor	Useful	Important	Significant	Major	9
Age (years)	10+	20+	40+	80+	100+	15
Subtotal:						63

Amenity Evaluation

Points	3	9	15	21	27	Score
Stature (m)	3 to 8	9 to 14	15 to 20	21 to 26	27+	15
Visibility (km)	0.5	1	2	4	8	3
Proximity	Forest	Parkland	Group 10+	Group3+	Solitary	15
Role	Minor	Moderate	Important	Significant	Major	9
Climate	Minor	Moderate	Important	Significant	Major	3
Subtotal:						45

Notability Evaluation

Points	3	9	15	21	27	Score
Feature	Local	District	Regional	National	International	0
Form	Local	District	Regional	National	International	0
Age 100+	Local	District	Regional	National	International	0
Association	Local	District	Regional	National	International	0
Commemoration	Local	District	Regional	National	International	0
Remnant	Local	District	Regional	National	International	0
Relict	Local	District	Regional	National	International	0
Source	Local	District	Regional	National	International	0
Rarity	Local	District	Regional	National	International	0
Endangered	Local	District	Regional	National	International	0
Subtotal:						0

Total Points **108**

Notability Comments: **Note:** Only trees with particular values are awarded points under the notability evaluation criteria.

- General Comments**
- Height (in metres): 17
 - Canopy Spread (in metres): 15
 - GBH (Girth at Breast Height in metres): 1.98

Picture Reference: 230j



STEM (Standard Tree Evaluation Method) Assessment

Tree Evaluation Score Sheet



Existing Tree Number: 230
 Name of Tree: Ginkgo biloba (Ginkgo)
 Property Address: 222 Studholme Street, Morrinsville
 Legal Description: Lot 1 DPS 524
 Assessment: 10126
 Parcel: 22710

Condition Evaluation

Points	3	9	15	21	27	Score
Form	Poor	Moderate	Good	Very good	Specimen	15
Occurrence	Predominant	Common	Infrequent	Rare	Very Rare	15
Vigour/Vitality	Poor	Some	Good	Very good	Excellent	15
Function	Minor	Useful	Important	Significant	Major	9
Age (years)	10+	20+	40+	80+	100+	15
Subtotal:						69

Amenity Evaluation

Points	3	9	15	21	27	Score
Stature (m)	3 to 8	9 to 14	15 to 20	21 to 26	27+	9
Visibility (km)	0.5	1	2	4	8	3
Proximity	Forest	Parkland	Group 10+	Group3+	Solitary	15
Role	Minor	Moderate	Important	Significant	Major	15
Climate	Minor	Moderate	Important	Significant	Major	3
Subtotal:						45

Notability Evaluation

Points	3	9	15	21	27	Score
Feature	Local	District	Regional	National	International	0
Form	Local	District	Regional	National	International	0
Age 100+	Local	District	Regional	National	International	0
Association	Local	District	Regional	National	International	0
Commemoration	Local	District	Regional	National	International	0
Remnant	Local	District	Regional	National	International	0
Relict	Local	District	Regional	National	International	0
Source	Local	District	Regional	National	International	0
Rarity	Local	District	Regional	National	International	0
Endangered	Local	District	Regional	National	International	0
Subtotal:						0

Total Points 114

Notability Comments: **Note:** Only trees with particular values are awarded points under the notability evaluation criteria.

- General Comments**
- Height (in metres): 14.8
 - Canopy Spread (in metres): 11
 - GBH (Girth at Breast Height in metres): e22.07 @ 1m

Picture Reference: 230b



STEM (Standard Tree Evaluation Method) Assessment

Tree Evaluation Score Sheet



Existing Tree Number: 230
 Name of Tree: Fraxinus oxycarpa 'Raywood' (Ash)
 Property Address: 222 Studholme Street, Morrinsville
 Legal Description: Lot 1 DPS 524
 Assessment: 10126
 Parcel: 22710

Condition Evaluation

Points	3	9	15	21	27	Score
Form	Poor	Moderate	Good	Very good	Specimen	9
Occurrence	Predominant	Common	Infrequent	Rare	Very Rare	15
Vigour/Vitality	Poor	Some	Good	Very good	Excellent	15
Function	Minor	Useful	Important	Significant	Major	9
Age (years)	10+	20+	40+	80+	100+	15
Subtotal:						63

Amenity Evaluation

Points	3	9	15	21	27	Score
Stature (m)	3 to 8	9 to 14	15 to 20	21 to 26	27+	21
Visibility (km)	0.5	1	2	4	8	3
Proximity	Forest	Parkland	Group 10+	Group 3+	Solitary	15
Role	Minor	Moderate	Important	Significant	Major	9
Climate	Minor	Moderate	Important	Significant	Major	3
Subtotal:						51

Notability Evaluation

Points	3	9	15	21	27	Score
Feature	Local	District	Regional	National	International	0
Form	Local	District	Regional	National	International	0
Age 100+	Local	District	Regional	National	International	0
Association	Local	District	Regional	National	International	0
Commemoration	Local	District	Regional	National	International	0
Remnant	Local	District	Regional	National	International	0
Relict	Local	District	Regional	National	International	0
Source	Local	District	Regional	National	International	0
Rarity	Local	District	Regional	National	International	0
Endangered	Local	District	Regional	National	International	0
Subtotal:						0

Total Points **114**

Notability Comments: **Note:** Only trees with particular values are awarded points under the notability evaluation criteria.

- General Comments**
- Height (in metres): 12.6
 - Canopy Spread (in metres): 22
 - GBH (Girth at Breast Height in metres): 2.80



Picture Reference: 230g



STEM (Standard Tree Evaluation Method) Assessment

Tree Evaluation Score Sheet



Existing Tree Number: 230
 Name of Tree: Fraxinus oxycarpa 'Raywood' (Ash)
 Property Address: 222 Studholme Street, Morrinsville
 Legal Description: Lot 1 DPS 524
 Assessment: 10126
 Parcel: 22710

Condition Evaluation

Points	3	9	15	21	27	Score
Form	Poor	Moderate	Good	Very good	Specimen	15
Occurrence	Predominant	Common	Infrequent	Rare	Very Rare	15
Vigour/Vitality	Poor	Some	Good	Very good	Excellent	15
Function	Minor	Useful	Important	Significant	Major	9
Age (years)	10+	20+	40+	80+	100+	15
Subtotal:						69

Amenity Evaluation

Points	3	9	15	21	27	Score
Stature (m)	3 to 8	9 to 14	15 to 20	21 to 26	27+	21
Visibility (km)	0.5	1	2	4	8	3
Proximity	Forest	Parkland	Group 10+	Group 3+	Solitary	15
Role	Minor	Moderate	Important	Significant	Major	9
Climate	Minor	Moderate	Important	Significant	Major	3
Subtotal:						51

Notability Evaluation

Points	3	9	15	21	27	Score
Feature	Local	District	Regional	National	International	0
Form	Local	District	Regional	National	International	0
Age 100+	Local	District	Regional	National	International	0
Association	Local	District	Regional	National	International	0
Commemoration	Local	District	Regional	National	International	0
Remnant	Local	District	Regional	National	International	0
Relict	Local	District	Regional	National	International	0
Source	Local	District	Regional	National	International	0
Rarity	Local	District	Regional	National	International	0
Endangered	Local	District	Regional	National	International	0
Subtotal:						0

Total Points **120**

Notability Comments: **Note:** Only trees with particular values are awarded points under the notability evaluation criteria.

- General Comments**
- Height (in metres): 12.2
 - Canopy Spread (in metres): 24
 - GBH (Girth at Breast Height in metres): 2.32



Picture Reference: 230f



STEM (Standard Tree Evaluation Method) Assessment

Tree Evaluation Score Sheet



Existing Tree Number: 240
 Name of Tree: Quercus robur (English Oak)
 Property Address: 11 Lindon Street, Morrinsville
 Legal Description: Part Lot 17 DP 15095
 Assessment: 10625
 Parcel: 23209

Condition Evaluation

Points	3	9	15	21	27	Score
Form	Poor	Moderate	Good	Very good	Specimen	15
Occurrence	Predominant	Common	Infrequent	Rare	Very Rare	9
Vigour/Vitality	Poor	Some	Good	Very good	Excellent	15
Function	Minor	Useful	Important	Significant	Major	9
Age (years)	10+	20+	40+	80+	100+	15
Subtotal:						33

Amenity Evaluation

Points	3	9	15	21	27	Score
Stature (m)	3 to 8	9 to 14	15 to 20	21 to 26	27+	21
Visibility (km)	0.5	1	2	4	8	3
Proximity	Forest	Parkland	Group 10+	Group3+	Solitary	21
Role	Minor	Moderate	Important	Significant	Major	15
Climate	Minor	Moderate	Important	Significant	Major	9
Subtotal:						69

Notability Evaluation

Points	3	9	15	21	27	Score
Feature	Local	District	Regional	National	International	0
Form	Local	District	Regional	National	International	0
Age 100+	Local	District	Regional	National	International	0
Association	Local	District	Regional	National	International	0
Commemoration	Local	District	Regional	National	International	0
Remnant	Local	District	Regional	National	International	0
Relict	Local	District	Regional	National	International	0
Source	Local	District	Regional	National	International	0
Rarity	Local	District	Regional	National	International	0
Endangered	Local	District	Regional	National	International	0
Subtotal:						0

Total Points **102**

Notability Comments: **Note:** Only trees with particular values are awarded points under the notability evaluation criteria.

- General Comments**
- Height (in metres): 16.6
 - Canopy Spread (in metres): 26
 - GBH (Girth at Breast Height in metres): 3.94

STEM (Standard Tree Evaluation Method) Assessment

Tree Evaluation Score Sheet



Existing Tree Number: 240
 Name of Tree: Quercus robur (English Oak)
 Property Address: 11 Lindon Street, Morrinsville
 Legal Description: Part Lot 17 DP 15095
 Assessment: 10625
 Parcel: 23209

Condition Evaluation

Points	3	9	15	21	27	Score
Form	Poor	Moderate	Good	Very good	Specimen	15
Occurrence	Predominant	Common	Infrequent	Rare	Very Rare	9
Vigour/Vitality	Poor	Some	Good	Very good	Excellent	15
Function	Minor	Useful	Important	Significant	Major	9
Age (years)	10+	20+	40+	80+	100+	15
Subtotal:						33

Amenity Evaluation

Points	3	9	15	21	27	Score
Stature (m)	3 to 8	9 to 14	15 to 20	21 to 26	27+	27
Visibility (km)	0.5	1	2	4	8	3
Proximity	Forest	Parkland	Group 10+	Group3+	Solitary	21
Role	Minor	Moderate	Important	Significant	Major	15
Climate	Minor	Moderate	Important	Significant	Major	9
Subtotal:						75

Notability Evaluation

Points	3	9	15	21	27	Score
Feature	Local	District	Regional	National	International	0
Form	Local	District	Regional	National	International	0
Age 100+	Local	District	Regional	National	International	0
Association	Local	District	Regional	National	International	0
Commemoration	Local	District	Regional	National	International	0
Remnant	Local	District	Regional	National	International	0
Relict	Local	District	Regional	National	International	0
Source	Local	District	Regional	National	International	0
Rarity	Local	District	Regional	National	International	0
Endangered	Local	District	Regional	National	International	0
Subtotal:						0

Total Points **108**

Notability Comments: **Note:** Only trees with particular values are awarded points under the notability evaluation criteria.

- General Comments**
- Height (in metres): 18.3
 - Canopy Spread (in metres): 27
 - GBH (Girth at Breast Height in metres): 3.39

STEM (Standard Tree Evaluation Method) Assessment

Tree Evaluation Score Sheet



Existing Tree Number: 240
 Name of Tree: Quercus robur (English Oak)
 Property Address: 11 Lindon Street, Morrinsville
 Legal Description: Part Lot 17 DP 15095
 Assessment: 10625
 Parcel: 23209

Condition Evaluation

Points	3	9	15	21	27	Score
Form	Poor	Moderate	Good	Very good	Specimen	9
Occurrence	Predominant	Common	Infrequent	Rare	Very Rare	9
Vigour/Vitality	Poor	Some	Good	Very good	Excellent	15
Function	Minor	Useful	Important	Significant	Major	9
Age (years)	10+	20+	40+	80+	100+	15
Subtotal:						42

Amenity Evaluation

Points	3	9	15	21	27	Score
Stature (m)	3 to 8	9 to 14	15 to 20	21 to 26	27+	21
Visibility (km)	0.5	1	2	4	8	3
Proximity	Forest	Parkland	Group 10+	Group 3+	Solitary	21
Role	Minor	Moderate	Important	Significant	Major	15
Climate	Minor	Moderate	Important	Significant	Major	9
Subtotal:						69

Notability Evaluation

Points	3	9	15	21	27	Score
Feature	Local	District	Regional	National	International	0
Form	Local	District	Regional	National	International	0
Age 100+	Local	District	Regional	National	International	0
Association	Local	District	Regional	National	International	0
Commemoration	Local	District	Regional	National	International	0
Remnant	Local	District	Regional	National	International	0
Relict	Local	District	Regional	National	International	0
Source	Local	District	Regional	National	International	0
Rarity	Local	District	Regional	National	International	0
Endangered	Local	District	Regional	National	International	0
Subtotal:						0

Total Points **111**

Notability Comments: **Note:** Only trees with particular values are awarded points under the notability evaluation criteria.

- General Comments**
- Height (in metres): 18.8
 - Canopy Spread (in metres): 26
 - GBH (Girth at Breast Height in metres): 3.17

STEM (Standard Tree Evaluation Method) Assessment

Tree Evaluation Score Sheet



Existing Tree Number: 240
 Name of Tree: Quercus robur (English Oak)
 Property Address: 11 Lindon Street, Morrinsville
 Legal Description: Part Lot 17 DP 15095
 Assessment: 10625
 Parcel: 23209

Condition Evaluation

Points	3	9	15	21	27	Score
Form	Poor	Moderate	Good	Very good	Specimen	9
Occurrence	Predominant	Common	Infrequent	Rare	Very Rare	9
Vigour/Vitality	Poor	Some	Good	Very good	Excellent	15
Function	Minor	Useful	Important	Significant	Major	9
Age (years)	10+	20+	40+	80+	100+	15
Subtotal:						42

Amenity Evaluation

Points	3	9	15	21	27	Score
Stature (m)	3 to 8	9 to 14	15 to 20	21 to 26	27+	21
Visibility (km)	0.5	1	2	4	8	3
Proximity	Forest	Parkland	Group 10+	Group 3+	Solitary	21
Role	Minor	Moderate	Important	Significant	Major	15
Climate	Minor	Moderate	Important	Significant	Major	9
Subtotal:						69

Notability Evaluation

Points	3	9	15	21	27	Score
Feature	Local	District	Regional	National	International	0
Form	Local	District	Regional	National	International	0
Age 100+	Local	District	Regional	National	International	0
Association	Local	District	Regional	National	International	0
Commemoration	Local	District	Regional	National	International	0
Remnant	Local	District	Regional	National	International	0
Relict	Local	District	Regional	National	International	0
Source	Local	District	Regional	National	International	0
Rarity	Local	District	Regional	National	International	0
Endangered	Local	District	Regional	National	International	0
Subtotal:						0

Total Points **111**

Notability Comments: **Note:** Only trees with particular values are awarded points under the notability evaluation criteria.

- General Comments**
- Height (in metres): 16.6
 - Canopy Spread (in metres): 25
 - GBH (Girth at Breast Height in metres): 3.18 @ 1m

STEM (Standard Tree Evaluation Method) Assessment

Tree Evaluation Score Sheet



Existing Tree Number: 240
 Name of Tree: Quercus robur (English Oak)
 Property Address: 11 Lindon Street, Morrinsville
 Legal Description: Part Lot 17 DP 15095
 Assessment: 10625
 Parcel: 23209

Condition Evaluation

Points	3	9	15	21	27	Score
Form	Poor	Moderate	Good	Very good	Specimen	9
Occurrence	Predominant	Common	Infrequent	Rare	Very Rare	9
Vigour/Vitality	Poor	Some	Good	Very good	Excellent	15
Function	Minor	Useful	Important	Significant	Major	9
Age (years)	10+	20+	40+	80+	100+	15
Subtotal:						42

Amenity Evaluation

Points	3	9	15	21	27	Score
Stature (m)	3 to 8	9 to 14	15 to 20	21 to 26	27+	21
Visibility (km)	0.5	1	2	4	8	3
Proximity	Forest	Parkland	Group 10+	Group3+	Solitary	21
Role	Minor	Moderate	Important	Significant	Major	15
Climate	Minor	Moderate	Important	Significant	Major	9
Subtotal:						69

Notability Evaluation

Points	3	9	15	21	27	Score
Feature	Local	District	Regional	National	International	0
Form	Local	District	Regional	National	International	0
Age 100+	Local	District	Regional	National	International	0
Association	Local	District	Regional	National	International	0
Commemoration	Local	District	Regional	National	International	0
Remnant	Local	District	Regional	National	International	0
Relict	Local	District	Regional	National	International	0
Source	Local	District	Regional	National	International	0
Rarity	Local	District	Regional	National	International	0
Endangered	Local	District	Regional	National	International	0
Subtotal:						0

Total Points **111**

Notability Comments: **Note:** Only trees with particular values are awarded points under the notability evaluation criteria.

- General Comments**
- Height (in metres): 17.7
 - Canopy Spread (in metres): 26
 - GBH (Girth at Breast Height in metres): 3.01

STEM (Standard Tree Evaluation Method) Assessment

Tree Evaluation Score Sheet



Existing Tree Number: 240
 Name of Tree: Quercus robur (English Oak)
 Property Address: 11 Lindon Street, Morrinsville
 Legal Description: Part Lot 17 DP 15095
 Assessment: 10625
 Parcel: 23209

Condition Evaluation

Points	3	9	15	21	27	Score
Form	Poor	Moderate	Good	Very good	Specimen	9
Occurrence	Predominant	Common	Infrequent	Rare	Very Rare	9
Vigour/Vitality	Poor	Some	Good	Very good	Excellent	15
Function	Minor	Useful	Important	Significant	Major	9
Age (years)	10+	20+	40+	80+	100+	15
Subtotal:						42

Amenity Evaluation

Points	3	9	15	21	27	Score
Stature (m)	3 to 8	9 to 14	15 to 20	21 to 26	27+	21
Visibility (km)	0.5	1	2	4	8	3
Proximity	Forest	Parkland	Group 10+	Group 3+	Solitary	21
Role	Minor	Moderate	Important	Significant	Major	15
Climate	Minor	Moderate	Important	Significant	Major	9
Subtotal:						69

Notability Evaluation

Points	3	9	15	21	27	Score
Feature	Local	District	Regional	National	International	0
Form	Local	District	Regional	National	International	0
Age 100+	Local	District	Regional	National	International	0
Association	Local	District	Regional	National	International	0
Commemoration	Local	District	Regional	National	International	0
Remnant	Local	District	Regional	National	International	0
Relict	Local	District	Regional	National	International	0
Source	Local	District	Regional	National	International	0
Rarity	Local	District	Regional	National	International	0
Endangered	Local	District	Regional	National	International	0
Subtotal:						0

Total Points **111**

Notability Comments: **Note:** Only trees with particular values are awarded points under the notability evaluation criteria.

- General Comments**
- Height (in metres): 14.8
 - Canopy Spread (in metres): 26
 - GBH (Girth at Breast Height in metres): 2.6 @ 1m

STEM (Standard Tree Evaluation Method) Assessment

Tree Evaluation Score Sheet



Existing Tree Number: 240
 Name of Tree: Quercus robur (English Oak)
 Property Address: 11 Lindon Street, Morrinsville
 Legal Description: Part Lot 17 DP 15095
 Assessment: 10625
 Parcel: 23209

Condition Evaluation

Points	3	9	15	21	27	Score
Form	Poor	Moderate	Good	Very good	Specimen	9
Occurrence	Predominant	Common	Infrequent	Rare	Very Rare	9
Vigour/Vitality	Poor	Some	Good	Very good	Excellent	15
Function	Minor	Useful	Important	Significant	Major	9
Age (years)	10+	20+	40+	80+	100+	15
Subtotal:						42

Amenity Evaluation

Points	3	9	15	21	27	Score
Stature (m)	3 to 8	9 to 14	15 to 20	21 to 26	27+	27
Visibility (km)	0.5	1	2	4	8	3
Proximity	Forest	Parkland	Group 10+	Group3+	Solitary	21
Role	Minor	Moderate	Important	Significant	Major	15
Climate	Minor	Moderate	Important	Significant	Major	9
Subtotal:						75

Notability Evaluation

Points	3	9	15	21	27	Score
Feature	Local	District	Regional	National	International	0
Form	Local	District	Regional	National	International	0
Age 100+	Local	District	Regional	National	International	0
Association	Local	District	Regional	National	International	0
Commemoration	Local	District	Regional	National	International	0
Remnant	Local	District	Regional	National	International	0
Relict	Local	District	Regional	National	International	0
Source	Local	District	Regional	National	International	0
Rarity	Local	District	Regional	National	International	0
Endangered	Local	District	Regional	National	International	0
Subtotal:						0

Total Points **117**

Notability Comments: **Note:** Only trees with particular values are awarded points under the notability evaluation criteria.

- General Comments**
- Height (in metres): 18.5
 - Canopy Spread (in metres): 27
 - GBH (Girth at Breast Height in metres): 3.2

STEM (Standard Tree Evaluation Method) Assessment

Tree Evaluation Score Sheet



Existing Tree Number: 67/1/C
 Name of Tree: Quercus robur (Oaks)
 Property Address: 2101 State Highway 26, RD 2, Morrinsville
 Legal Description: Part Lot 4 DP 7238
 Assessment: 6018
 Parcel: 27821

Condition Evaluation

Points	3	9	15	21	27	Score
Form	Poor	Moderate	Good	Very good	Specimen	15
Occurrence	Predominant	Common	Infrequent	Rare	Very Rare	9
Vigour/Vitality	Poor	Some	Good	Very good	Excellent	15
Function	Minor	Useful	Important	Significant	Major	9
Age (years)	10+	20+	40+	80+	100+	21
Subtotal:						69

Amenity Evaluation

Points	3	9	15	21	27	Score
Stature (m)	3 to 8	9 to 14	15 to 20	21 to 26	27+	21
Visibility (km)	0.5	1	2	4	8	3
Proximity	Forest	Parkland	Group 10+	Group 3+	Solitary	21
Role	Minor	Moderate	Important	Significant	Major	15
Climate	Minor	Moderate	Important	Significant	Major	9
Subtotal:						69

Notability Evaluation

Points	3	9	15	21	27	Score
Feature	Local	District	Regional	National	International	0
Form	Local	District	Regional	National	International	0
Age 100+	Local	District	Regional	National	International	0
Association	Local	District	Regional	National	International	0
Commemoration	Local	District	Regional	National	International	0
Remnant	Local	District	Regional	National	International	0
Relict	Local	District	Regional	National	International	0
Source	Local	District	Regional	National	International	0
Rarity	Local	District	Regional	National	International	0
Endangered	Local	District	Regional	National	International	0
Subtotal:						0

Total Points **138**

Notability Comments: **Note:** Only trees with particular values are awarded points under the notability evaluation criteria.

- General Comments**
- Height (in metres): 18.5
 - Canopy Spread (in metres): 23
 - GBH (Girth at Breast Height in metres): 3.63

Picture Reference: 67c



STEM (Standard Tree Evaluation Method) Assessment

Tree Evaluation Score Sheet



Existing Tree Number: 67/1/C
 Name of Tree: Quercus robur (Oaks)
 Property Address: 2101 State Highway 26, RD 2, Morrinsville
 Legal Description: Part Lot 4 DP 7238
 Assessment: 6018
 Parcel: 27821

Condition Evaluation

Points	3	9	15	21	27	Score
Form	Poor	Moderate	Good	Very good	Specimen	15
Occurrence	Predominant	Common	Infrequent	Rare	Very Rare	9
Vigour/Vitality	Poor	Some	Good	Very good	Excellent	15
Function	Minor	Useful	Important	Significant	Major	9
Age (years)	10+	20+	40+	80+	100+	21
Subtotal:						69

Amenity Evaluation

Points	3	9	15	21	27	Score
Stature (m)	3 to 8	9 to 14	15 to 20	21 to 26	27+	21
Visibility (km)	0.5	1	2	4	8	3
Proximity	Forest	Parkland	Group 10+	Group3+	Solitary	21
Role	Minor	Moderate	Important	Significant	Major	21
Climate	Minor	Moderate	Important	Significant	Major	9
Subtotal:						75

Notability Evaluation

Points	3	9	15	21	27	Score
Feature	Local	District	Regional	National	International	0
Form	Local	District	Regional	National	International	0
Age 100+	Local	District	Regional	National	International	0
Association	Local	District	Regional	National	International	0
Commemoration	Local	District	Regional	National	International	0
Remnant	Local	District	Regional	National	International	0
Relict	Local	District	Regional	National	International	0
Source	Local	District	Regional	National	International	0
Rarity	Local	District	Regional	National	International	0
Endangered	Local	District	Regional	National	International	0
Subtotal:						0

Total Points 144

Notability Comments: **Note:** Only trees with particular values are awarded points under the notability evaluation criteria.

- General Comments**
- Height (in metres): 18
 - Canopy Spread (in metres): 22
 - GBH (Girth at Breast Height in metres): 3.64



Picture Reference: 67a



STEM (Standard Tree Evaluation Method) Assessment

Tree Evaluation Score Sheet



Existing Tree Number: 67/1/C
 Name of Tree: Quercus robur (Oaks)
 Property Address: 2101 State Highway 26, RD 2, Morrinsville
 Legal Description: Part Lot 4 DP 7238
 Assessment: 6018
 Parcel: 27821

Condition Evaluation

Points	3	9	15	21	27	Score
Form	Poor	Moderate	Good	Very good	Specimen	21
Occurrence	Predominant	Common	Infrequent	Rare	Very Rare	9
Vigour/Vitality	Poor	Some	Good	Very good	Excellent	15
Function	Minor	Useful	Important	Significant	Major	9
Age (years)	10+	20+	40+	80+	100+	21
Subtotal:						75

Amenity Evaluation

Points	3	9	15	21	27	Score
Stature (m)	3 to 8	9 to 14	15 to 20	21 to 26	27+	21
Visibility (km)	0.5	1	2	4	8	3
Proximity	Forest	Parkland	Group 10+	Group3+	Solitary	21
Role	Minor	Moderate	Important	Significant	Major	15
Climate	Minor	Moderate	Important	Significant	Major	9
Subtotal:						69

Notability Evaluation

Points	3	9	15	21	27	Score
Feature	Local	District	Regional	National	International	0
Form	Local	District	Regional	National	International	0
Age 100+	Local	District	Regional	National	International	0
Association	Local	District	Regional	National	International	0
Commemoration	Local	District	Regional	National	International	0
Remnant	Local	District	Regional	National	International	0
Relict	Local	District	Regional	National	International	0
Source	Local	District	Regional	National	International	0
Rarity	Local	District	Regional	National	International	0
Endangered	Local	District	Regional	National	International	0
Subtotal:						0

Total Points 144

Notability Comments: **Note:** Only trees with particular values are awarded points under the notability evaluation criteria.

- General Comments**
- Height (in metres): 19.6
 - Canopy Spread (in metres): 21
 - GBH (Girth at Breast Height in metres): 3.45

Picture Reference: 67b



STEM (Standard Tree Evaluation Method) Assessment

Tree Evaluation Score Sheet



Existing Tree Number: 67/2
 Name of Tree: Cedrus deodara (Golden Cedar)
 Property Address: 2101 State Highway 26, RD 2, Morrinsville
 Legal Description: Part Lot 4 DP 7238
 Assessment: 6018
 Parcel: 27821

Condition Evaluation

Points	3	9	15	21	27	Score
Form	Poor	Moderate	Good	Very good	Specimen	21
Occurrence	Predominant	Common	Infrequent	Rare	Very Rare	15
Vigour/Vitality	Poor	Some	Good	Very good	Excellent	15
Function	Minor	Useful	Important	Significant	Major	9
Age (years)	10+	20+	40+	80+	100+	15
Subtotal:						75

Amenity Evaluation

Points	3	9	15	21	27	Score
Stature (m)	3 to 8	9 to 14	15 to 20	21 to 26	27+	15
Visibility (km)	0.5	1	2	4	8	3
Proximity	Forest	Parkland	Group 10+	Group3+	Solitary	21
Role	Minor	Moderate	Important	Significant	Major	15
Climate	Minor	Moderate	Important	Significant	Major	9
Subtotal:						63

Notability Evaluation

Points	3	9	15	21	27	Score
Feature	Local	District	Regional	National	International	0
Form	Local	District	Regional	National	International	0
Age 100+	Local	District	Regional	National	International	
Association	Local	District	Regional	National	International	
Commemoration	Local	District	Regional	National	International	3
Remnant	Local	District	Regional	National	International	
Relict	Local	District	Regional	National	International	0
Source	Local	District	Regional	National	International	0
Rarity	Local	District	Regional	National	International	0
Endangered	Local	District	Regional	National	International	0
Subtotal:						3

Total Points **141**

Notability Comments: **Note:** Only trees with particular values are awarded points under the notability evaluation criteria.
 Planted in 1962 to commemorate the school's Golden Jubilee

General Comments

- Height (in metres): 19.7
- Canopy Spread (in metres): 19
- GBH (Girth at Breast Height in metres): 2.83

Picture Reference: 67d



STEM (Standard Tree Evaluation Method) Assessment

Tree Evaluation Score Sheet



Existing Tree Number: NA
 Name of Tree: Magnolia Grandiflora (Bull Bay)
 Property Address: 462 Thames Street, Morrinsville
 Legal Description: Lot 2 DPS 67385
 Assessment: 11199
 Parcel: 23783

Condition Evaluation

Points	3	9	15	21	27	Score
Form	Poor	Moderate	Good	Very good	Specimen	9
Occurrence	Predominant	Common	Infrequent	Rare	Very Rare	9
Vigour/Vitality	Poor	Some	Good	Very good	Excellent	15
Function	Minor	Useful	Important	Significant	Major	9
Age (years)	10+	20+	40+	80+	100+	21
Subtotal:						63

Amenity Evaluation

Points	3	9	15	21	27	Score
Stature (m)	3 to 8	9 to 14	15 to 20	21 to 26	27+	15
Visibility (km)	0.5	1	2	4	8	3
Proximity	Forest	Parkland	Group 10+	Group 3+	Solitary	21
Role	Minor	Moderate	Important	Significant	Major	15
Climate	Minor	Moderate	Important	Significant	Major	9
Subtotal:						63

Notability Evaluation

Points	3	9	15	21	27	Score
Feature	Local	District	Regional	National	International	0
Form	Local	District	Regional	National	International	0
Age 100+	Local	District	Regional	National	International	0
Association	Local	District	Regional	National	International	0
Commemoration	Local	District	Regional	National	International	0
Remnant	Local	District	Regional	National	International	0
Relict	Local	District	Regional	National	International	0
Source	Local	District	Regional	National	International	0
Rarity	Local	District	Regional	National	International	0
Endangered	Local	District	Regional	National	International	0
Subtotal:						0

Total Points **126**

Notability Comments: **Note:** Only trees with particular values are awarded points under the notability evaluation criteria.

General Comments

- Height (in metres): 16
- Canopy Spread (in metres): 16
- GBH (Girth at Breast Height in metres): 5.93 @ 1m

