







**Proposed Plan Change 31 Precinct F  
Resource Management Act 1991**

Proposed changes to Planning Maps Number 14 & 34  
of the Matamata-Piako Operative District Plan

**Legend**

-  Area subject to proposed Precinct F Structure Plan
-  Existing District Plan Reserve
-  Proposed to remain Rural/Residential Zone
-  Proposed rezoning from Rural/Residential to Residential
-  Proposed rezoning from Rural to Rural/Residential
-  Proposed rezoning from Rural to Residential

**MATAMATA**

Planning Maps 14 & 34



Scale 1:7,000

May 2009