

**TITLE:**  
Matamata-Piako Speed Limits at:

**RICHMOND DOWNS**

**MAP NUMBER:**

**MPDC522220 (Sheet 1 of 1)**

**Approved:** .....  
D.J. McLeod  
Chief Executive Officer

**Date:** .....  
1 July 2013

**NOTES:**

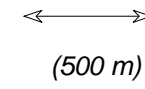
1. This map is part of the Matamata-Piako District Council's Land Transport Bylaw 2008.
2. Scales shown on this map are approximate.
3. Dimensions show the boundaries of a speed limit for the purpose of the Bylaw.
4. Speed limits boundaries that cross the road do so at right angles from one side of the road to the other, by the shortest distance.
5. A speed limit boundary marked along a road is deemed to run along the edge of the carriageway.
6. All Matamata-Piako District Council roads shown on this map outside the Buckland, Mathieson, Puketutu and Hopkins Road 60km/hr or 80km/hr areas have a speed limit of 100km/hr, unless marked with a different speed limit.
7. This map is held on Matamata-Piako District Council Speed Limit Register file number RSB 522210.
8. Speed Limits on State Highways shown on this map are not part of the Matamata-Piako District Council Land Transport Bylaw 2008: refer to New Zealand Transport Agency (NZTA) for details of these limits.

**AMENDMENTS:** .....  
.....  
.....

**Scale:** 1:30,000








**LEGEND:**

Dimensions



Length in metres of a Speed Limit, or a distance from an intersecting road or feature shown on the map to a speed limit boundary.

Speed Zones - Legend

-  Speed Limit 30km/hr (purple)
-  Speed Zone 40km/hr variable (green dots)
-  Speed Zone 70km/hr (yellow)
-  Speed Zone 50km/hr (red)
-  Speed Zone 60km/hr (orange)
-  Speed Zone 80km/hr (blue)
-  Speed Zone 100km/hr (green)

